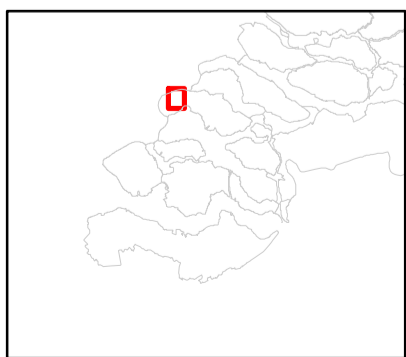


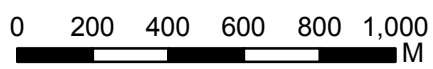
Harde kustverdediging Scheldestromen



- kmpunten
- Asfaltvlakken
- Betonvlakken
- Breuksteenvlakken
- Grasvlakken
- Steenzettingen

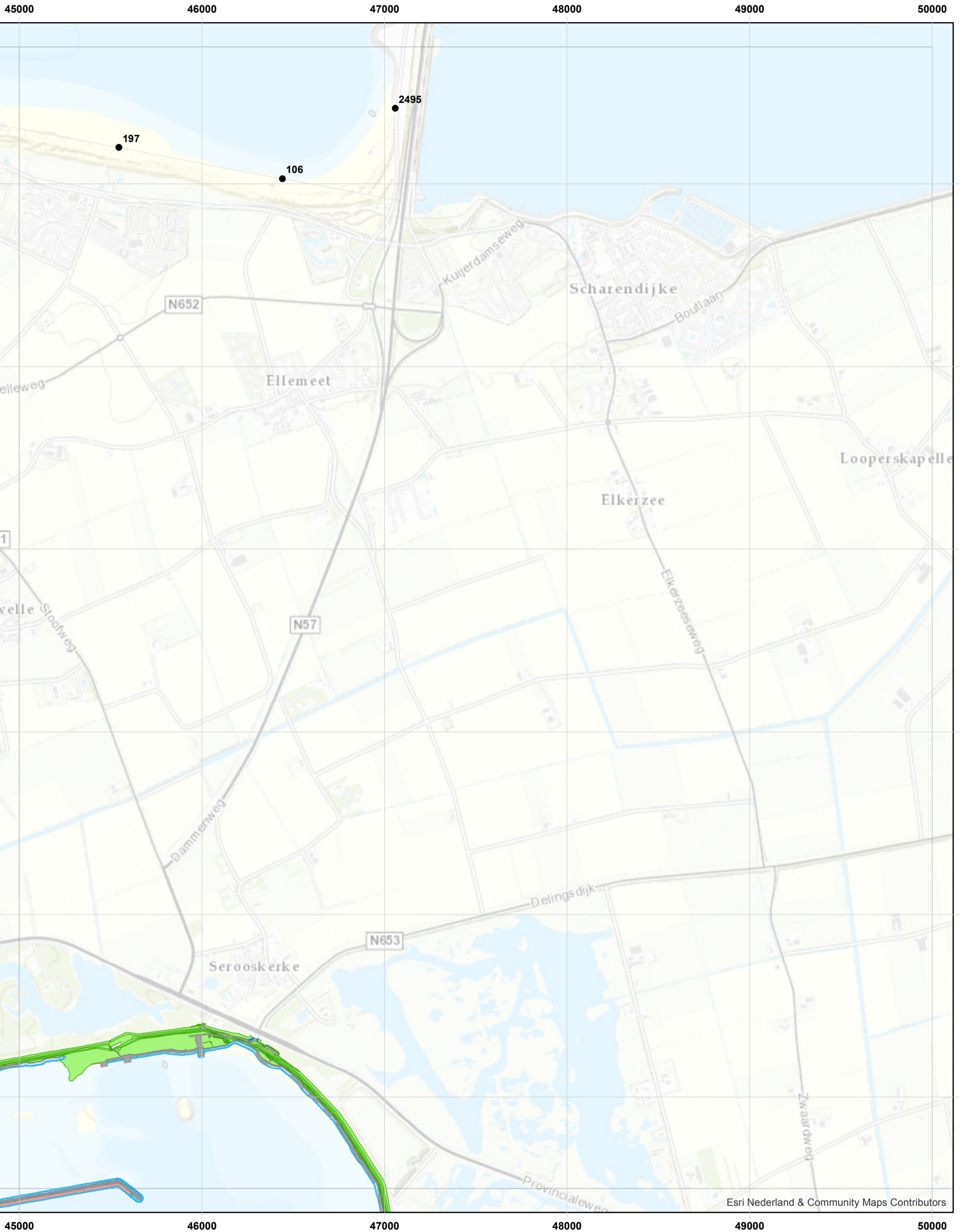


Kaartblad
64gn1



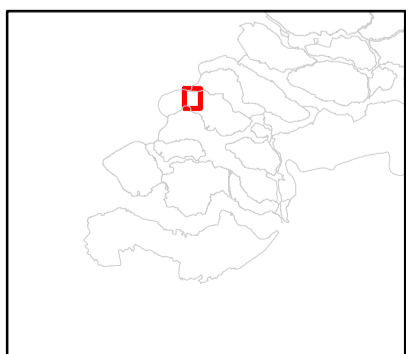
Esri Nederland & Community Maps Contributors

Harde kustverdediging Scheldestromen



Esri Nederland & Community Maps Contributors

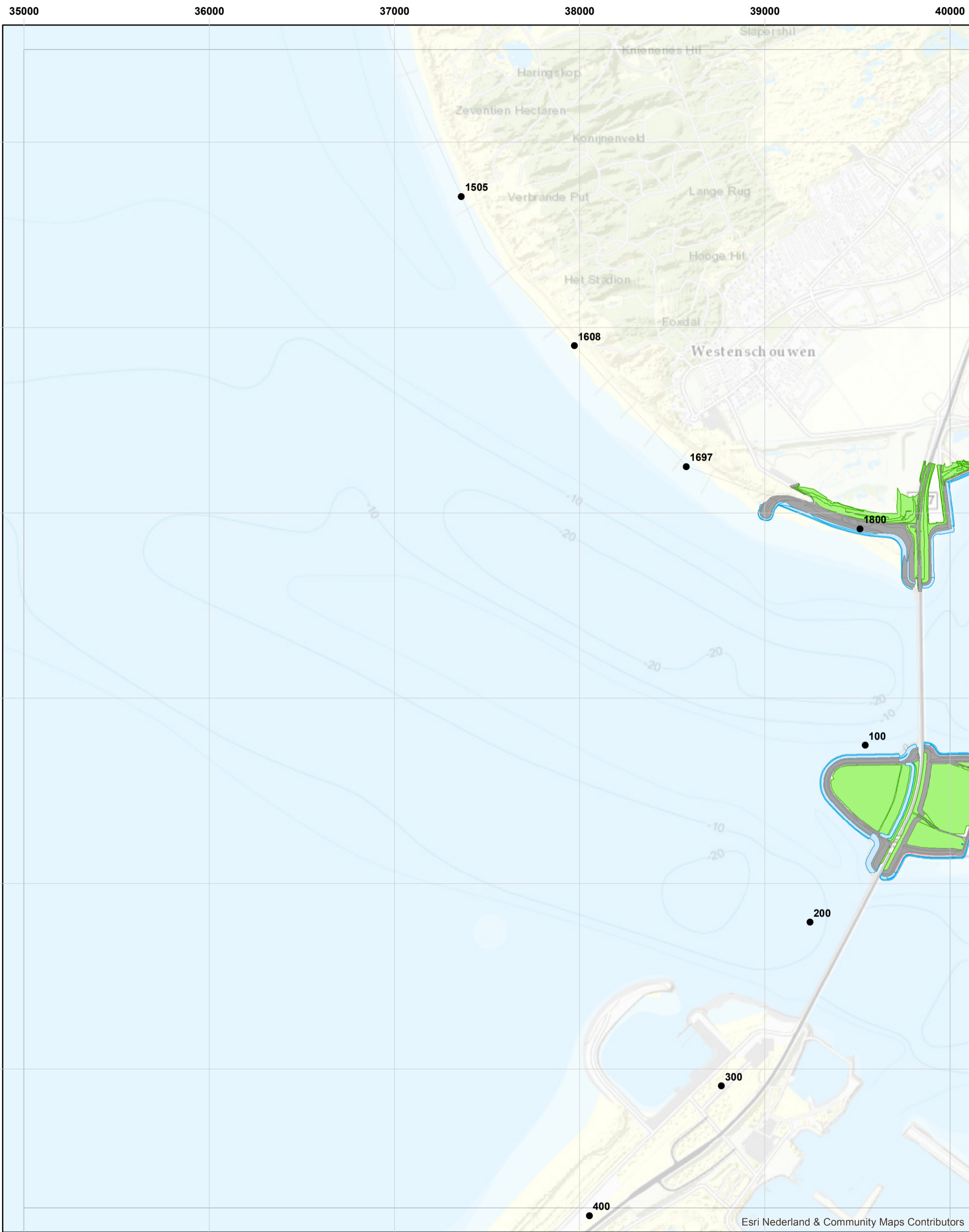
- kmpunten
- Asfaltvlakken
- Betonvlakken
- Breuksteenvlakken
- Grasvlakken
- Steenzettingen



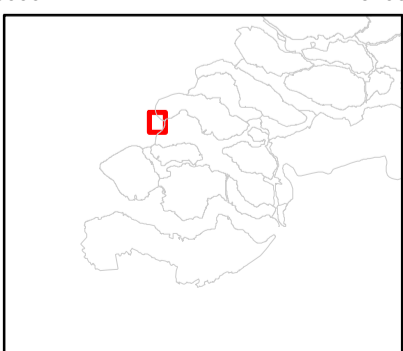
Kaartblad
64gn2

0 200 400 600 800 1,000
M

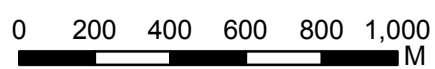
Harde kustverdediging Scheldestromen



- kmpunten
- Asphaltvlakken
- Betonvlakken
- Breuksteenvlakken
- Grasvlakken
- Steenzettingen



Kaartblad
64dz2

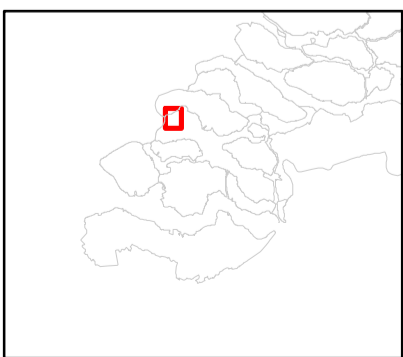


Harde kustverdediging Scheldestromen



Esri Nederland & Community Maps Contributors

- kmpunten
- Asfaltvlakken
- Betonvlakken
- Breuksteenvlakken
- Grasvlakken
- Steenzettingen

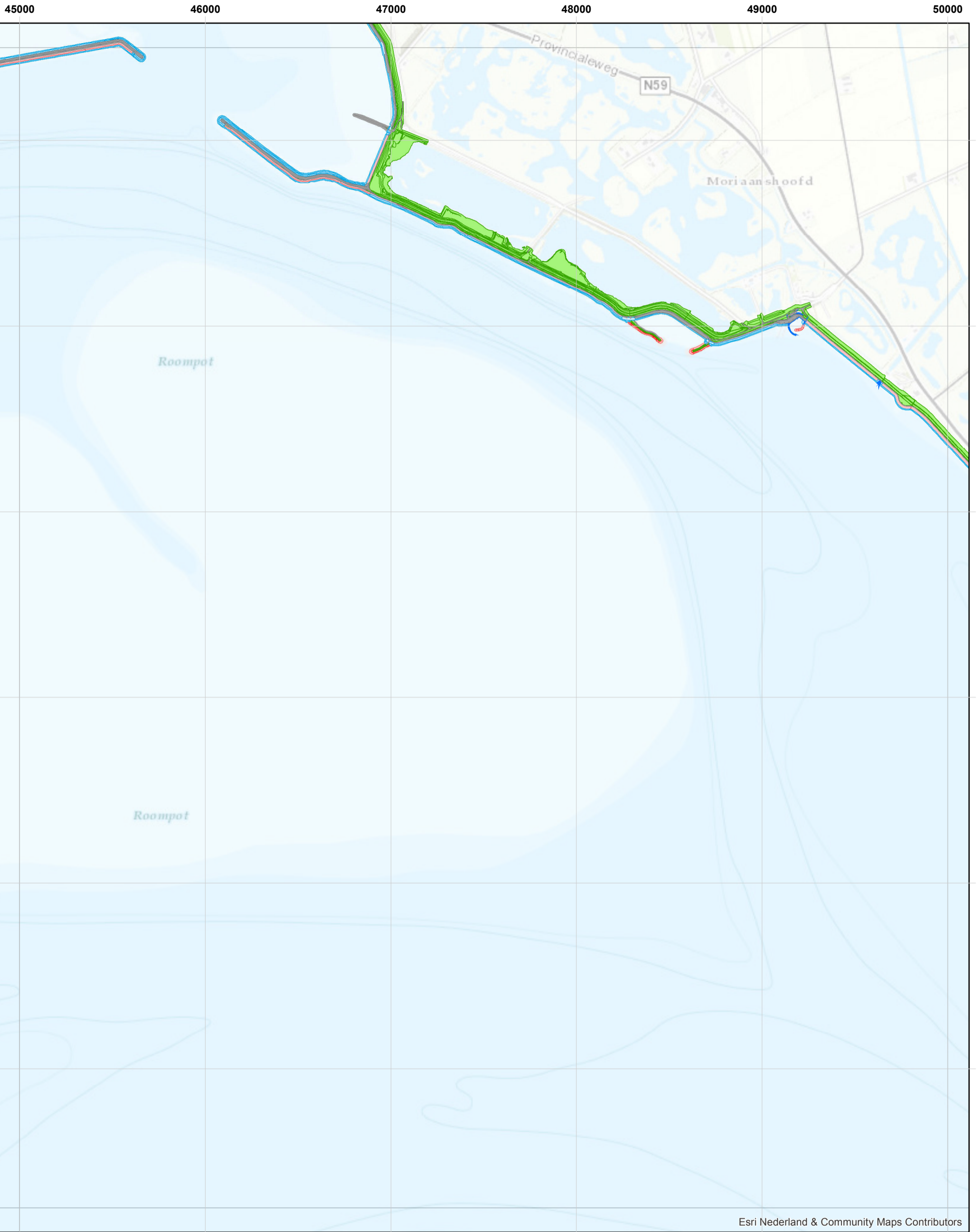


Kaartblad
64gz1

0 200 400 600 800 1,000
M

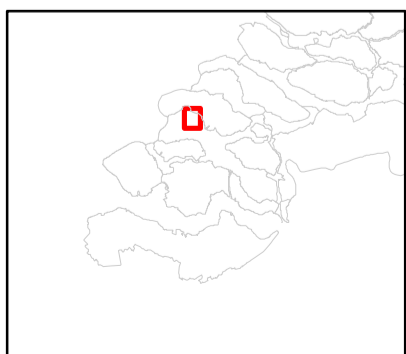


Harde kustverdediging Scheldestromen



Esri Nederland & Community Maps Contributors

- kmpunten
- Asfaltvlakken
- Betonvlakken
- Breuksteenvlakken
- Grasvlakken
- Steenzettingen



Kaartblad
64gz2

0 200 400 600 800 1,000
M



Harde kustverdediging Scheldestromen

50000 51000 52000 53000 54000 55000

412000

411000

410000

409000

408000

407000

412000

411000

410000

409000

408000

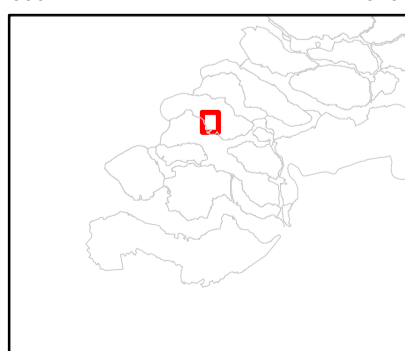
407000



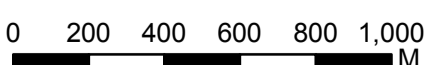
Esri Nederland & Community Maps Contributors

50000 51000 52000 53000 54000 55000

- kmpunten
- Asfaltvlakken
- Betonvlakken
- Breuksteenvlakken
- Grasvlakken
- Steenzettingen



Kaartblad
64hz1



Harde kustverdediging Scheldestromen

60000 61000 62000 63000 64000 65000

412000

412000

411000

411000

410000

410000

409000

409000

408000

408000

407000

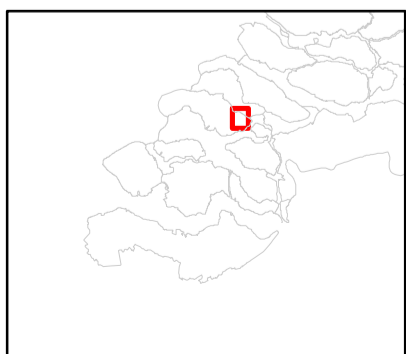
407000



Esri Nederland & Community Maps Contributors

60000 61000 62000 63000 64000 65000

- kmpunten
- Asfaltvlakken
- Betonvlakken
- Breuksteenvlakken
- Grasvlakken
- Steenzettingen

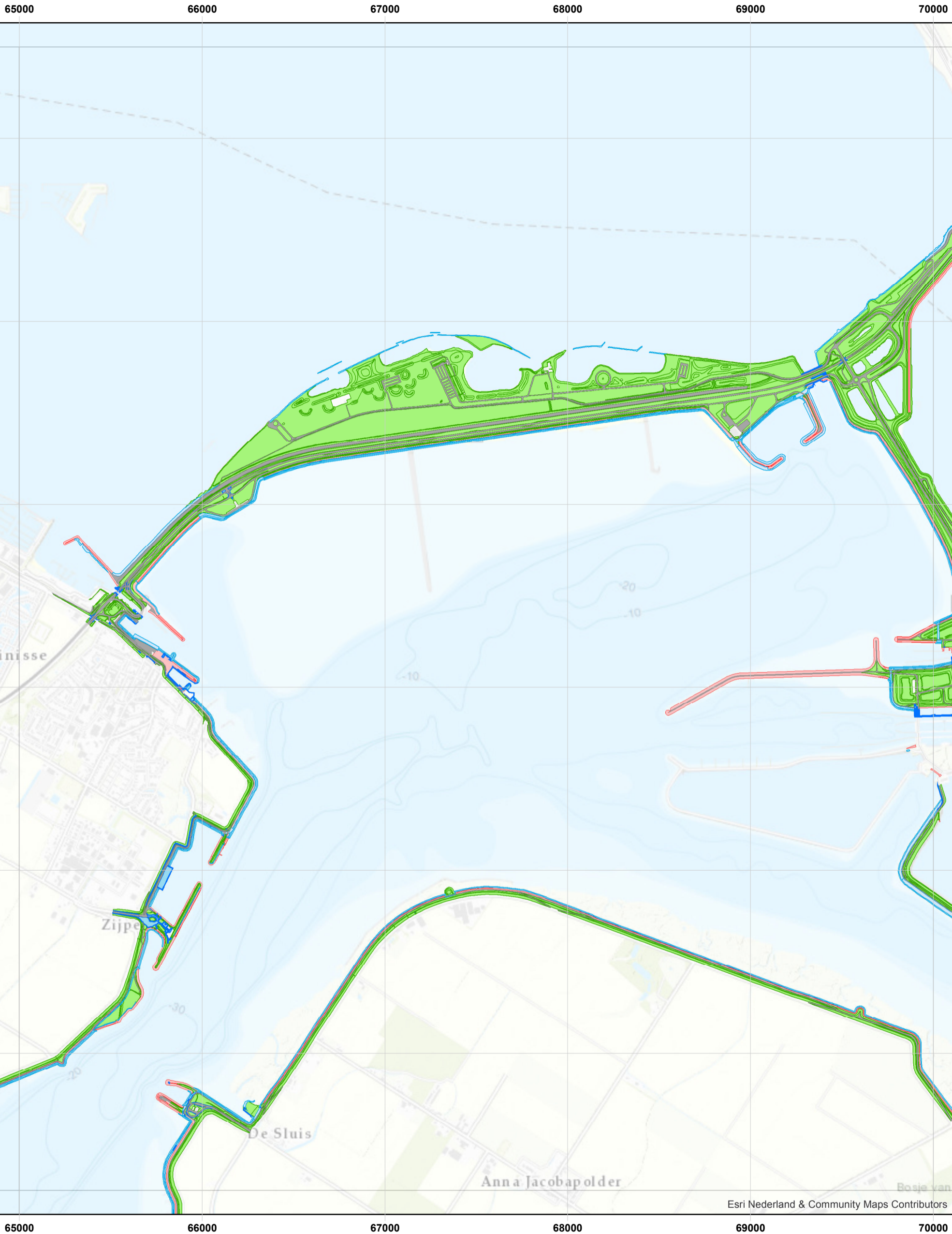


Kaartblad
43cn1

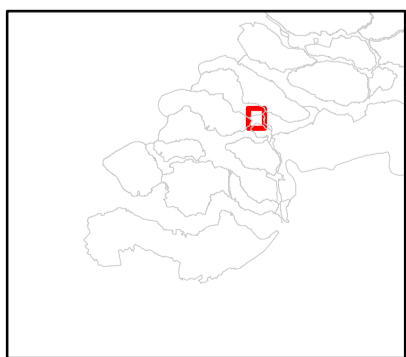
0 200 400 600 800 1,000
M



Harde kustverdediging Scheldestromen



- kmpunten
- Asfaltvlakken
- Betonvlakken
- Breuksteenvlakken
- Grasvlakken
- Steenzettingen



Kaartblad
43cn2

0 200 400 600 800 1,000
M

Harde kustverdediging Scheldestromen

70000 71000 72000 73000 74000 75000

412000

412000

411000

411000

410000

410000

409000

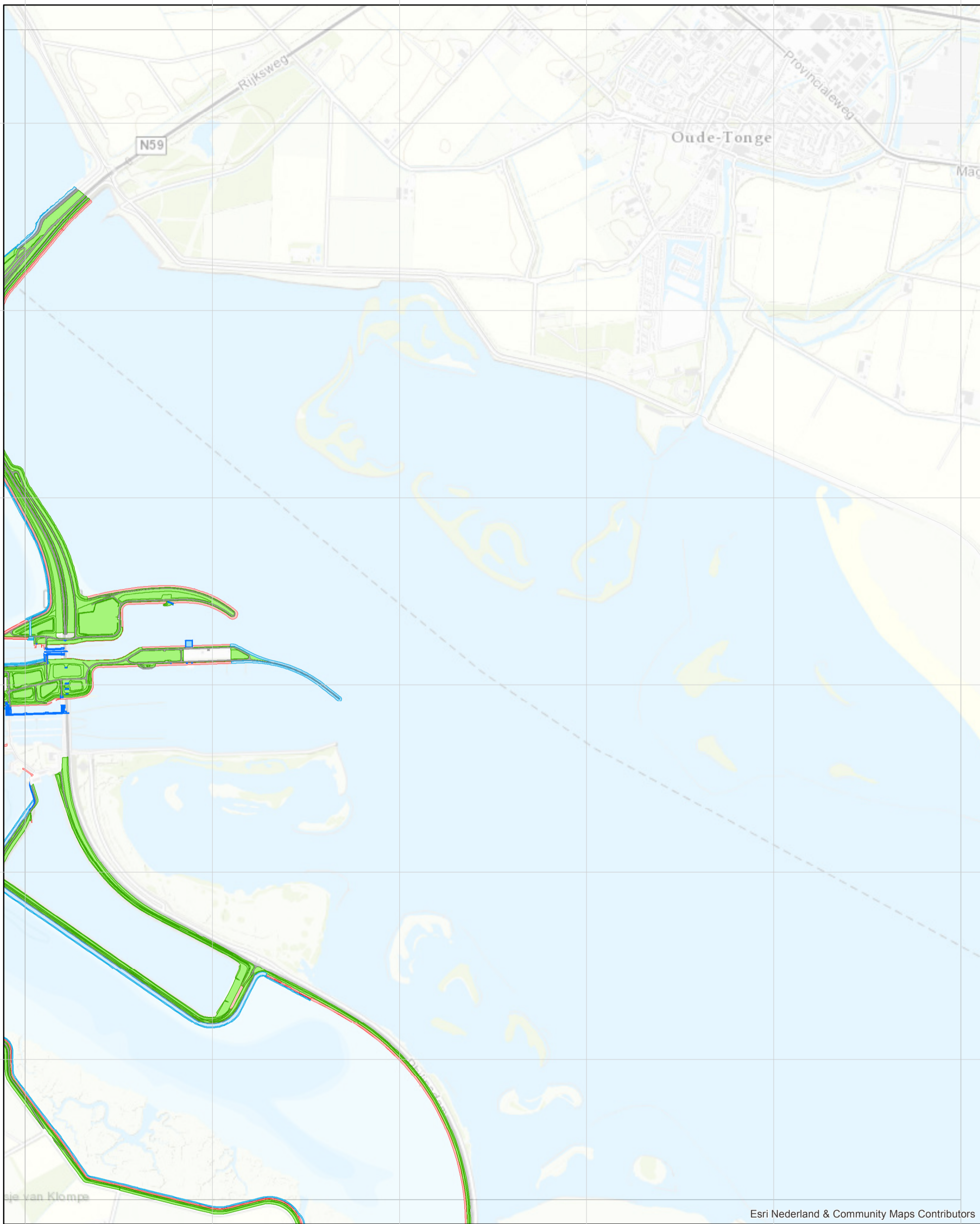
409000

408000

408000

407000

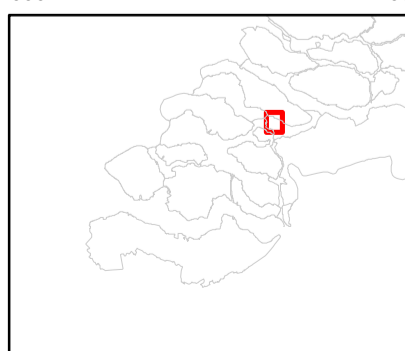
407000



Esri Nederland & Community Maps Contributors

70000 71000 72000 73000 74000 75000

- kmpunten
- Asfaltvlakken
- Betonvlakken
- Breuksteenvlakken
- Grasvlakken
- Steenzettingen

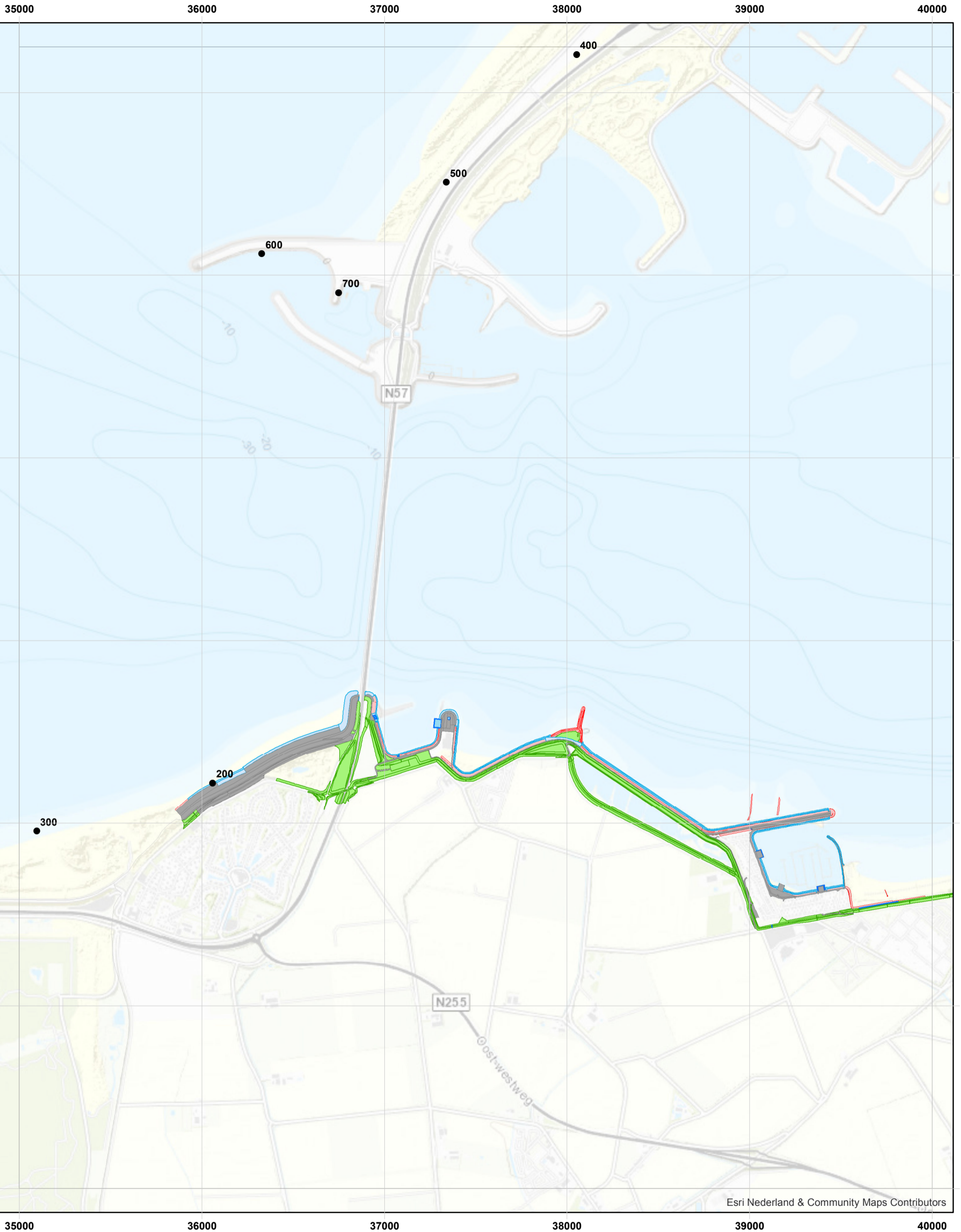


Kaartblad
43dn1

0 200 400 600 800 1,000
M

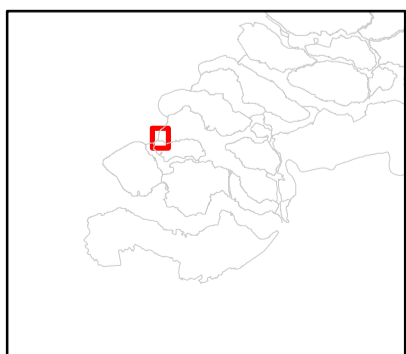


Harde kustverdediging Scheldestromen



Esri Nederland & Community Maps Contributors

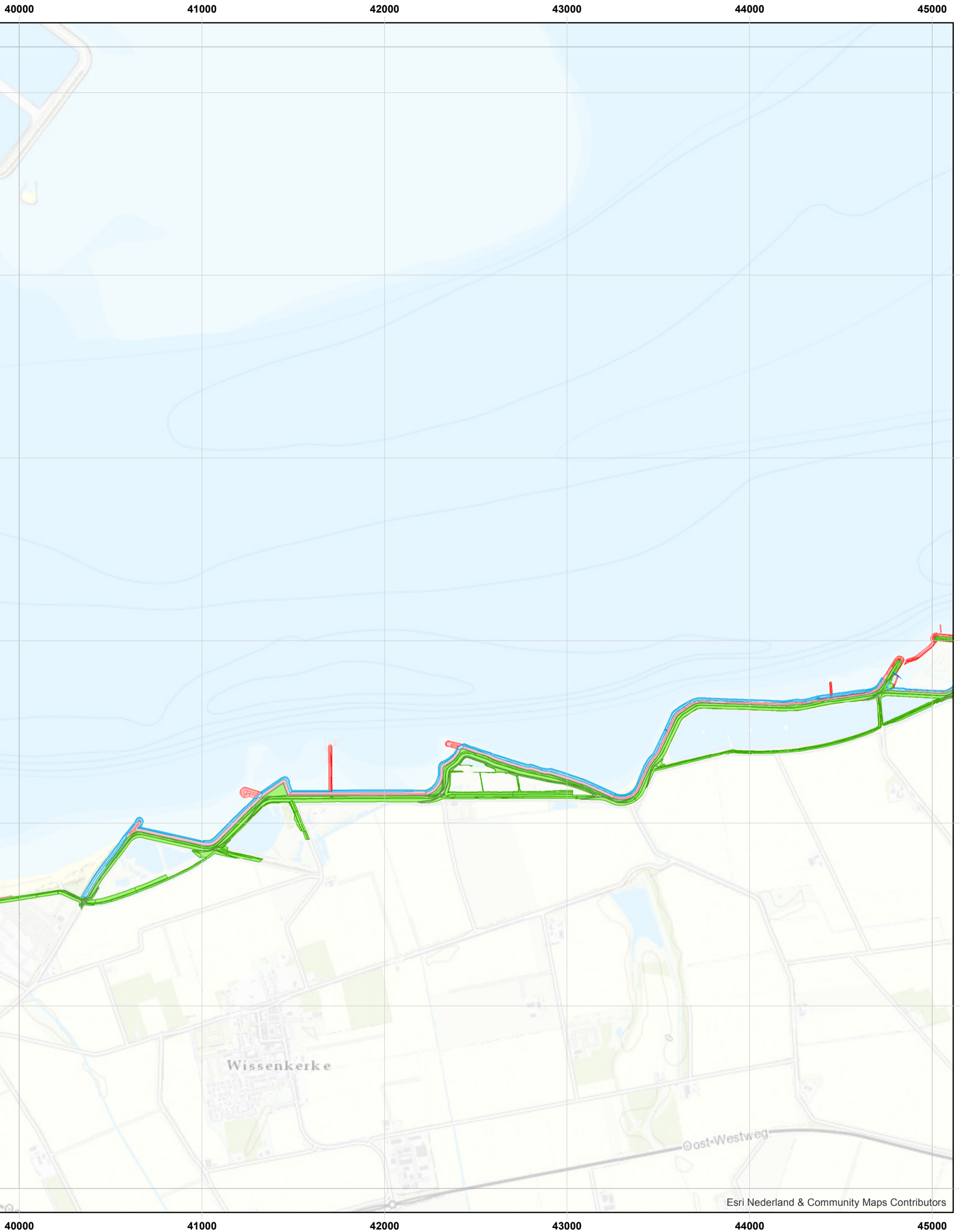
- kmpunten
- Asfaltvlakken
- Betonvlakken
- Breuksteenvlakken
- Grasvlakken
- Steenzettingen



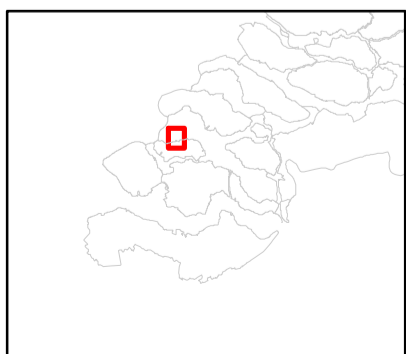
Kaartblad
65bn2

0 200 400 600 800 1,000
M

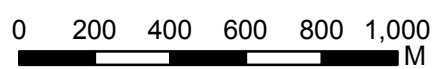
Harde kustverdediging Scheldestromen



- kmpunten
- Asfaltvlakken
- Betonvlakken
- Breuksteenvlakken
- Grasvlakken
- Steenzettingen



Kaartblad
65en1

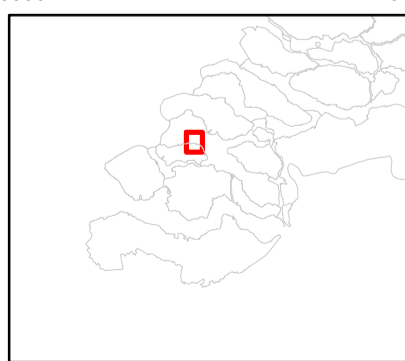


Esri Nederland & Community Maps Contributors

Harde kustverdediging Scheldestromen



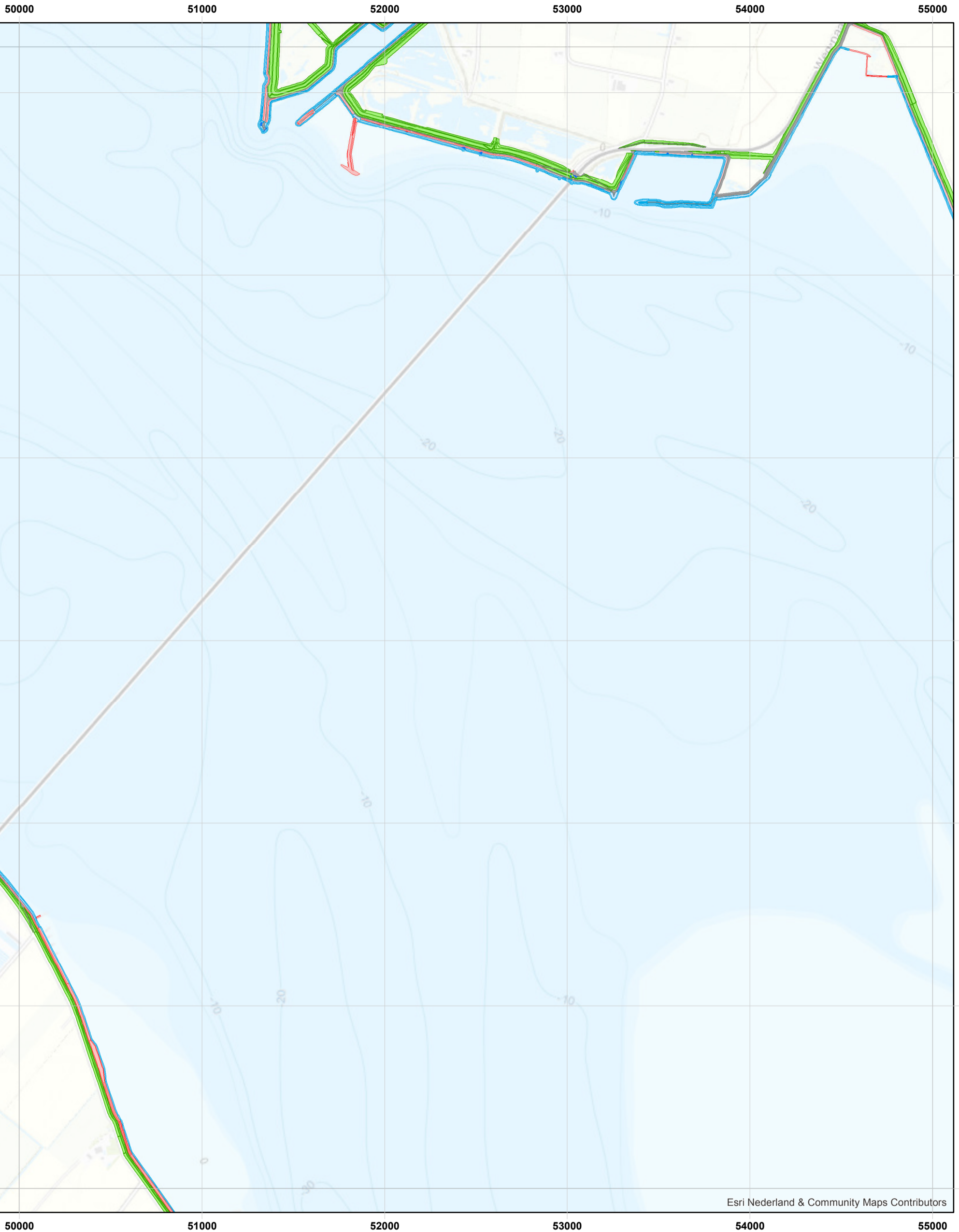
- kmpunten
- Asfaltvlakken
- Betonvlakken
- Breuksteenvlakken
- Grasvlakken
- Steenzettingen



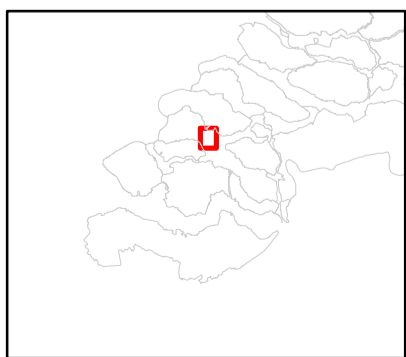
Kaartblad
65en2

0 200 400 600 800 1,000
M

Harde kustverdediging Scheldestromen



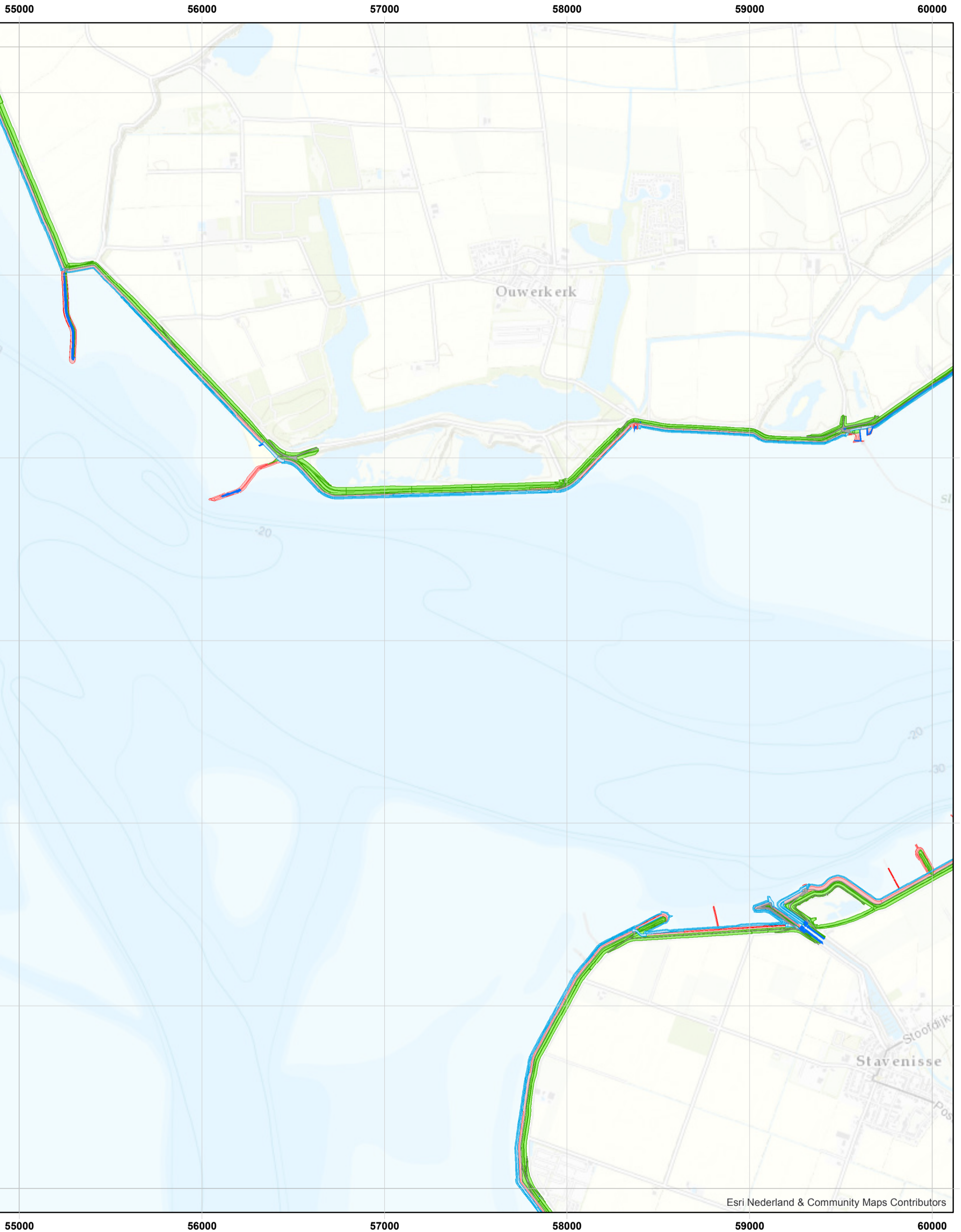
- kmpunten
- Asfaltvlakken
- Betonvlakken
- Breuksteenvlakken
- Grasvlakken
- Steenzettingen



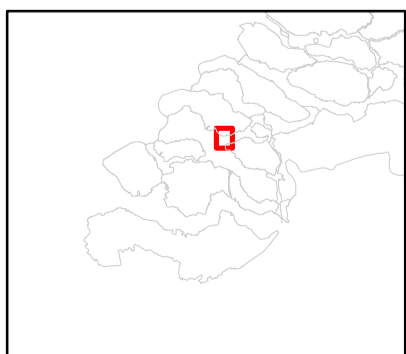
Kaartblad
65fn1

0 200 400 600 800 1,000
M

Harde kustverdediging Scheldestromen



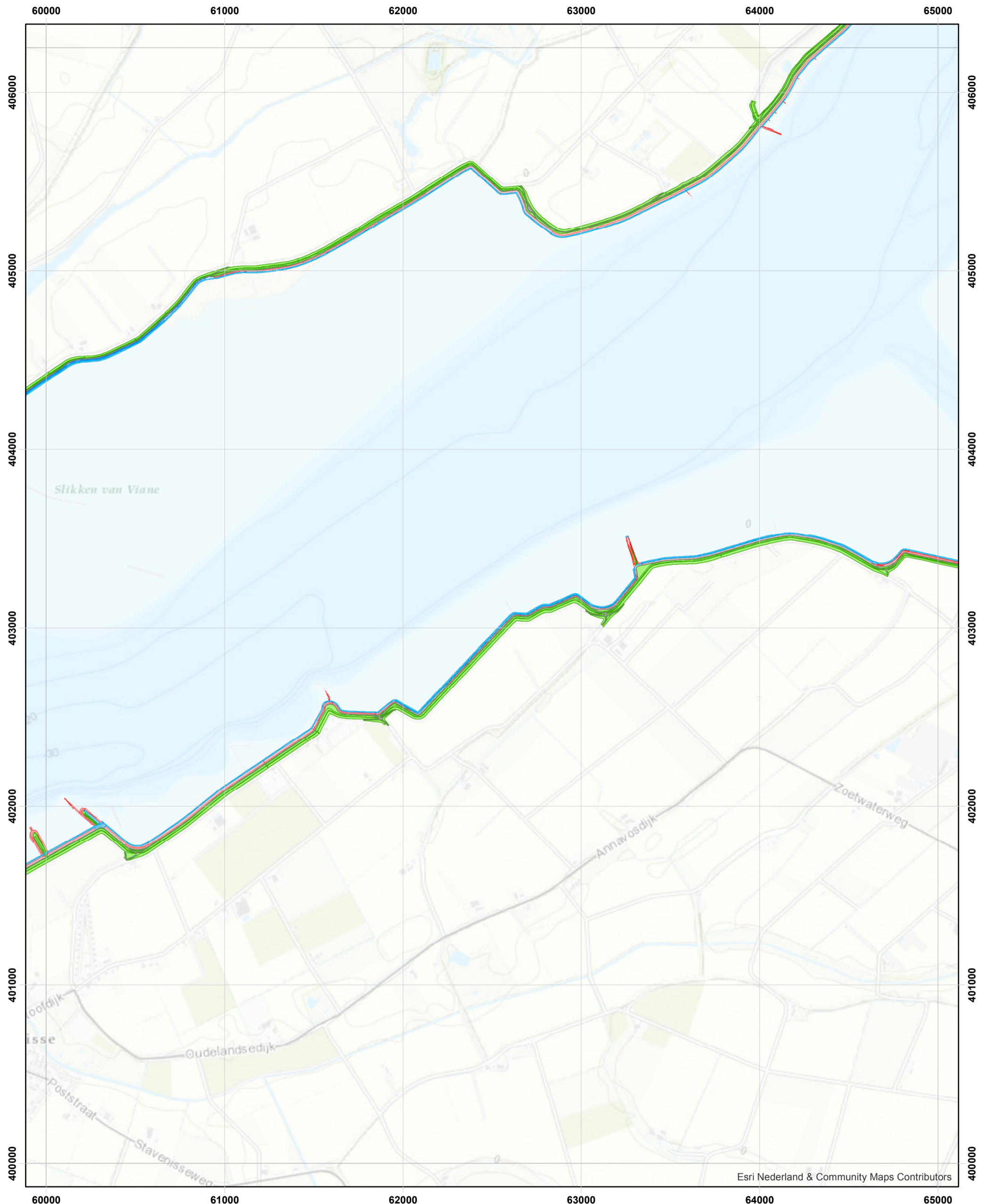
- kmpunten
- Asfaltvlakken
- Betonvlakken
- Breuksteenvlakken
- Grasvlakken
- Steenzettingen



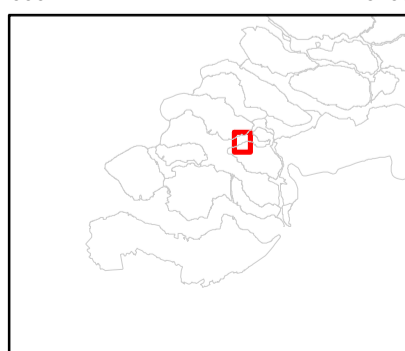
Kaartblad
65fn2

0 200 400 600 800 1,000
M

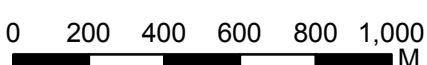
Harde kustverdediging Scheldestromen



- kmpunten
- Asfaltvlakken
- Betonvlakken
- Breuksteenvlakken
- Grasvlakken
- Steenzettingen



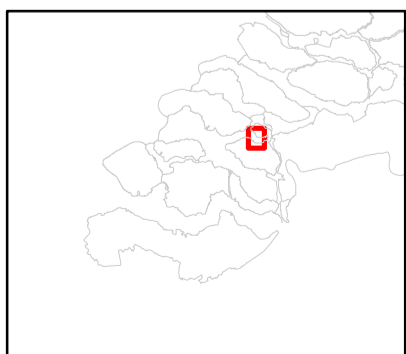
Kaartblad
43cz1



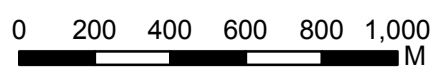
Harde kustverdediging Scheldestromen



- kmpunten
- Asfaltvlakken
- Betonvlakken
- Breuksteenvlakken
- Grasvlakken
- Steenzettingen

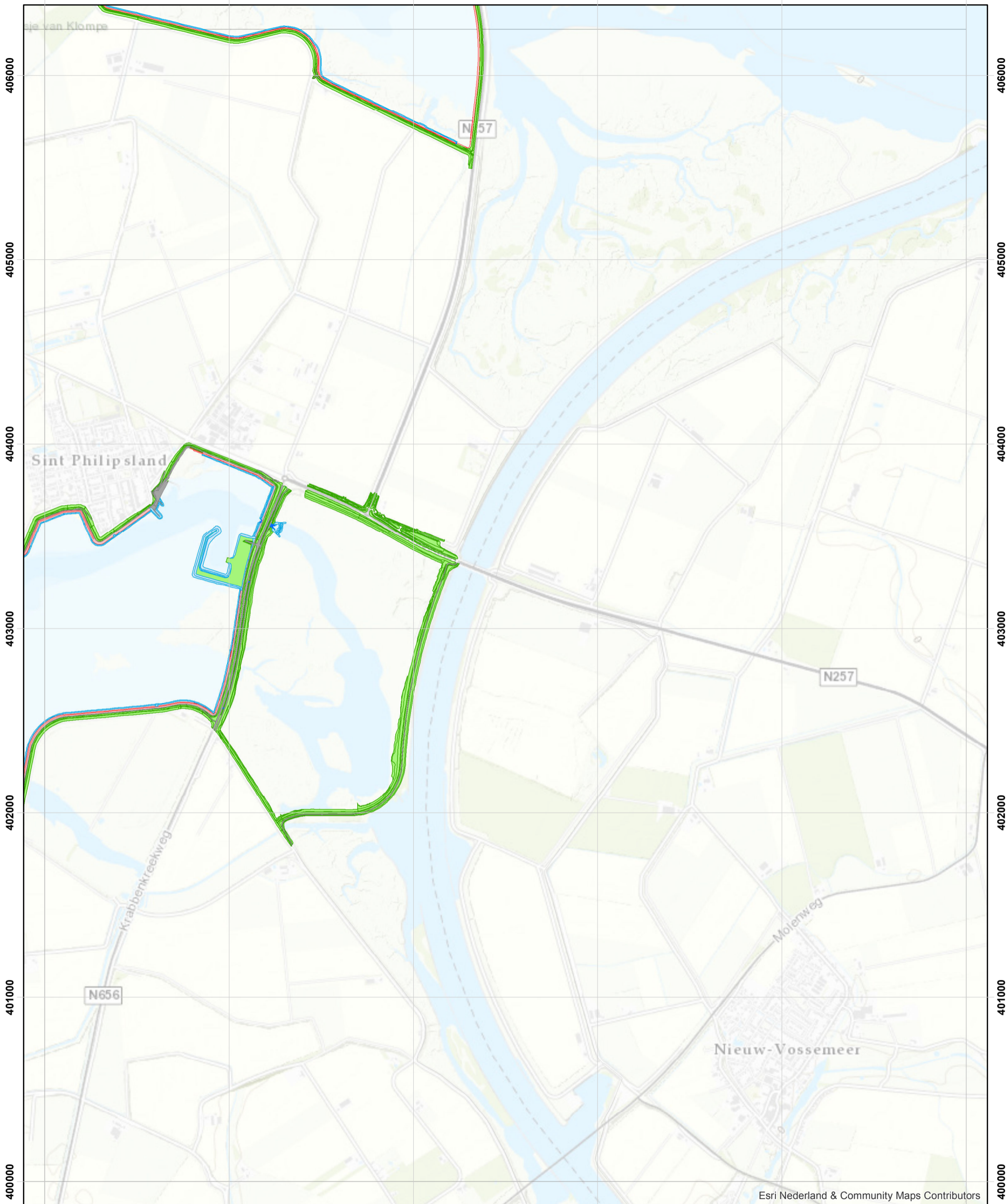


Kaartblad
43cz2



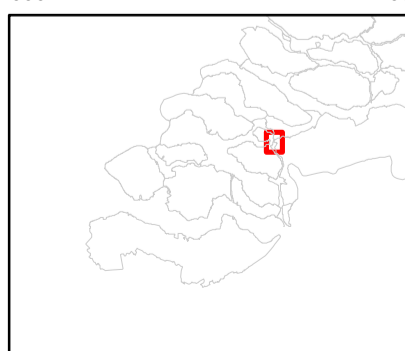
Harde kustverdediging Scheldestromen

70000 71000 72000 73000 74000 75000



70000 71000 72000 73000 74000 75000

- kmpunten
- Asfaltvlakken
- Betonvlakken
- Breuksteenvlakken
- Grasvlakken
- Steenzettingen



Kaartblad
43dz1

0 200 400 600 800 1,000
M

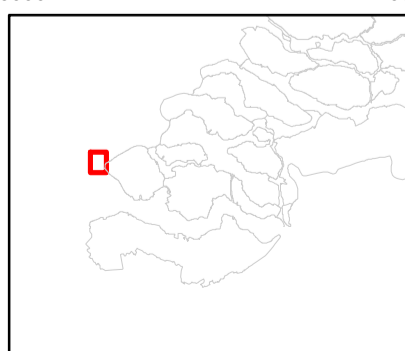


Harde kustverdediging Scheldestromen

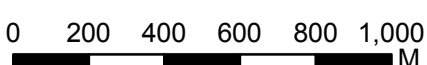


Esri Nederland & Community Maps Contributors

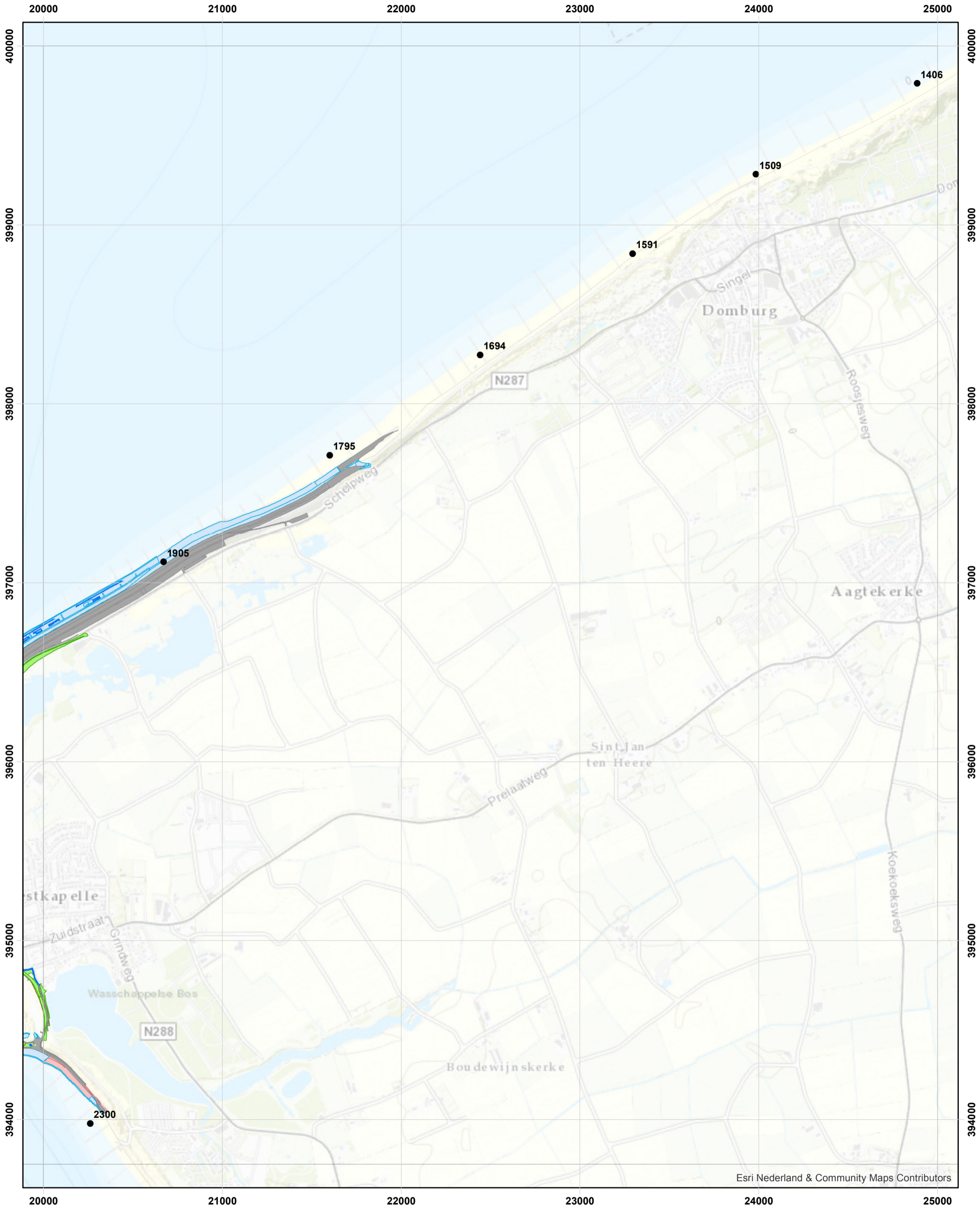
- kmpunten
- Asfaltvlakken
- Betonvlakken
- Breuksteenvlakken
- Grasvlakken
- Steenzettingen



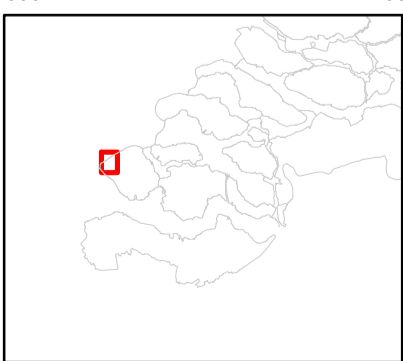
Kaartblad
70fz2



Harde kustverdediging Scheldestromen



- kmpunten
- Asfaltvlakken
- Betonvlakken
- Breuksteenvlakken
- Grasvlakken
- Steenzettingen



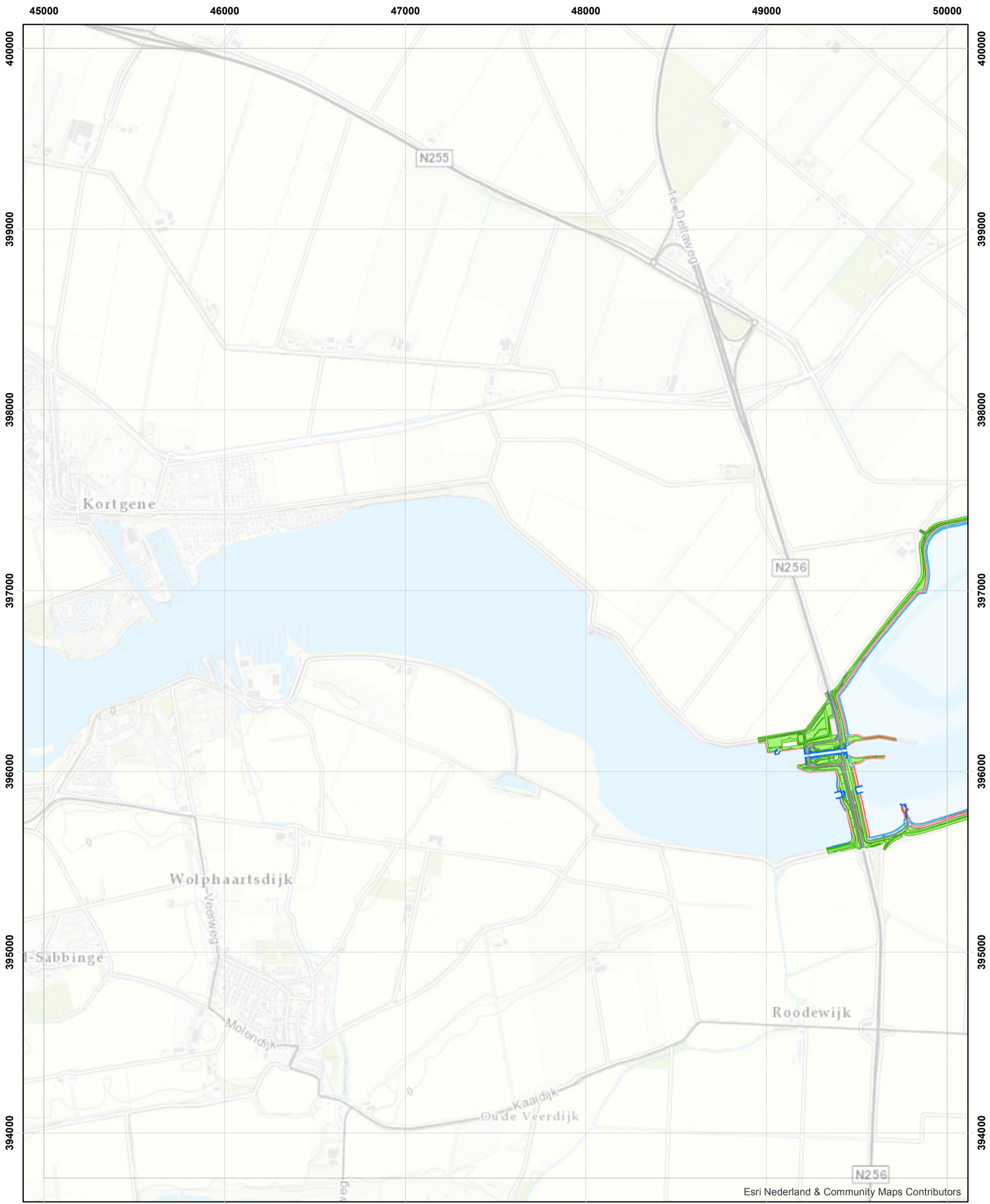
Kaartblad
65az1

0 200 400 600 800 1,000
M

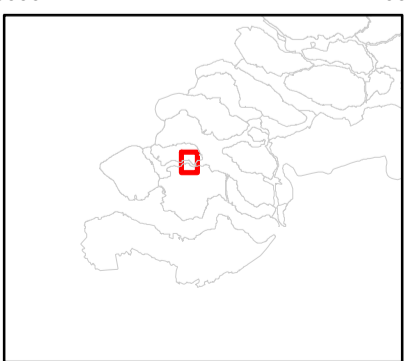
Esri Nederland & Community Maps Contributors



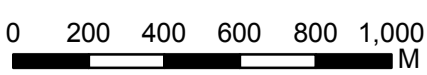
Harde kustverdediging Scheldestromen



- kmpunten
- Asfaltvlakken
- Betonvlakken
- Breuksteenvlakken
- Grasvlakken
- Steenzettingen

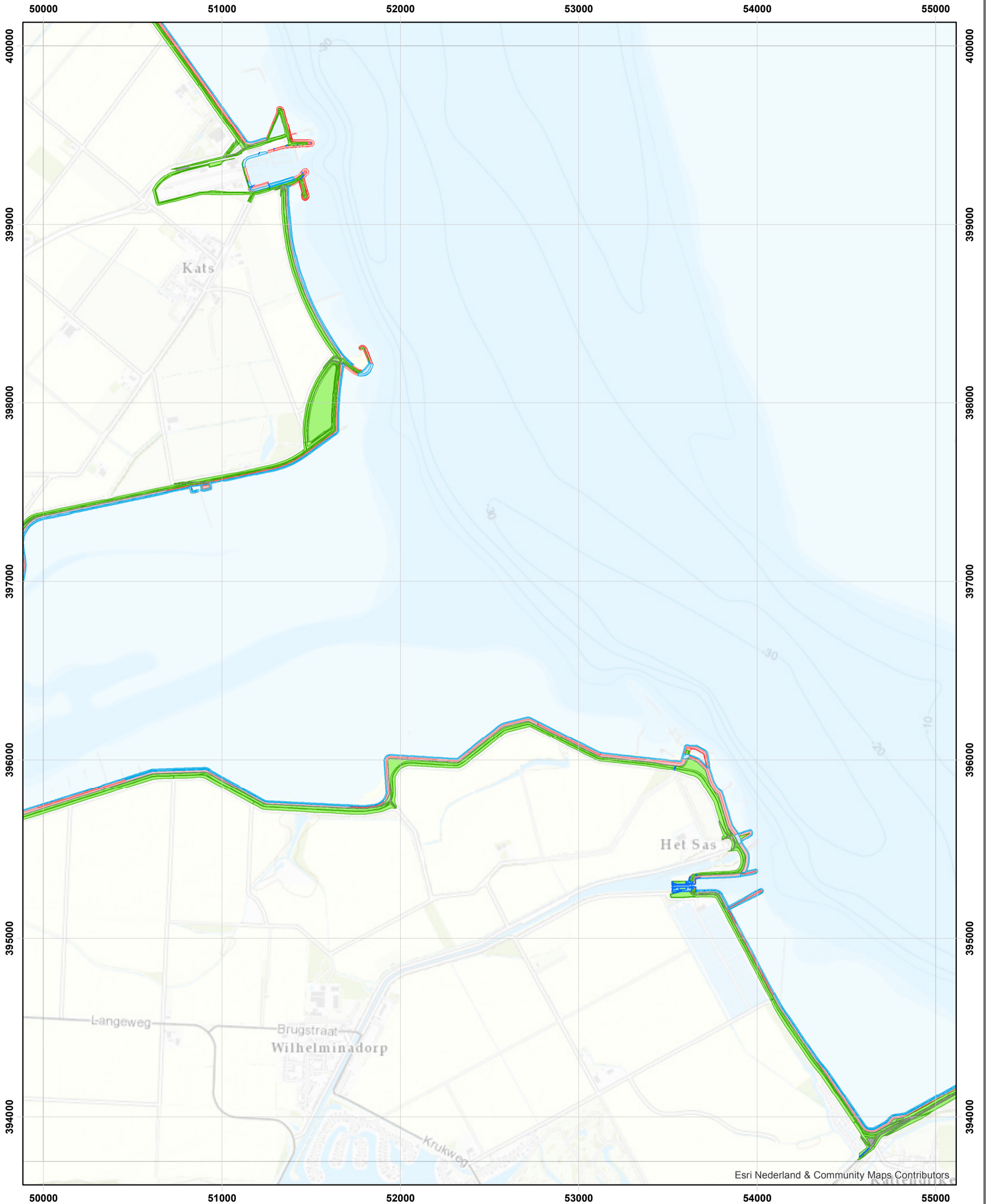


Kaartblad
65ez2

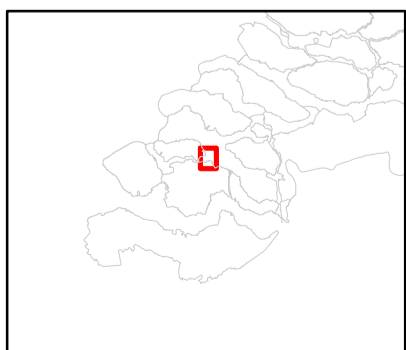


Esri Nederland & Community Maps Contributors

Harde kustverdediging Scheldestromen



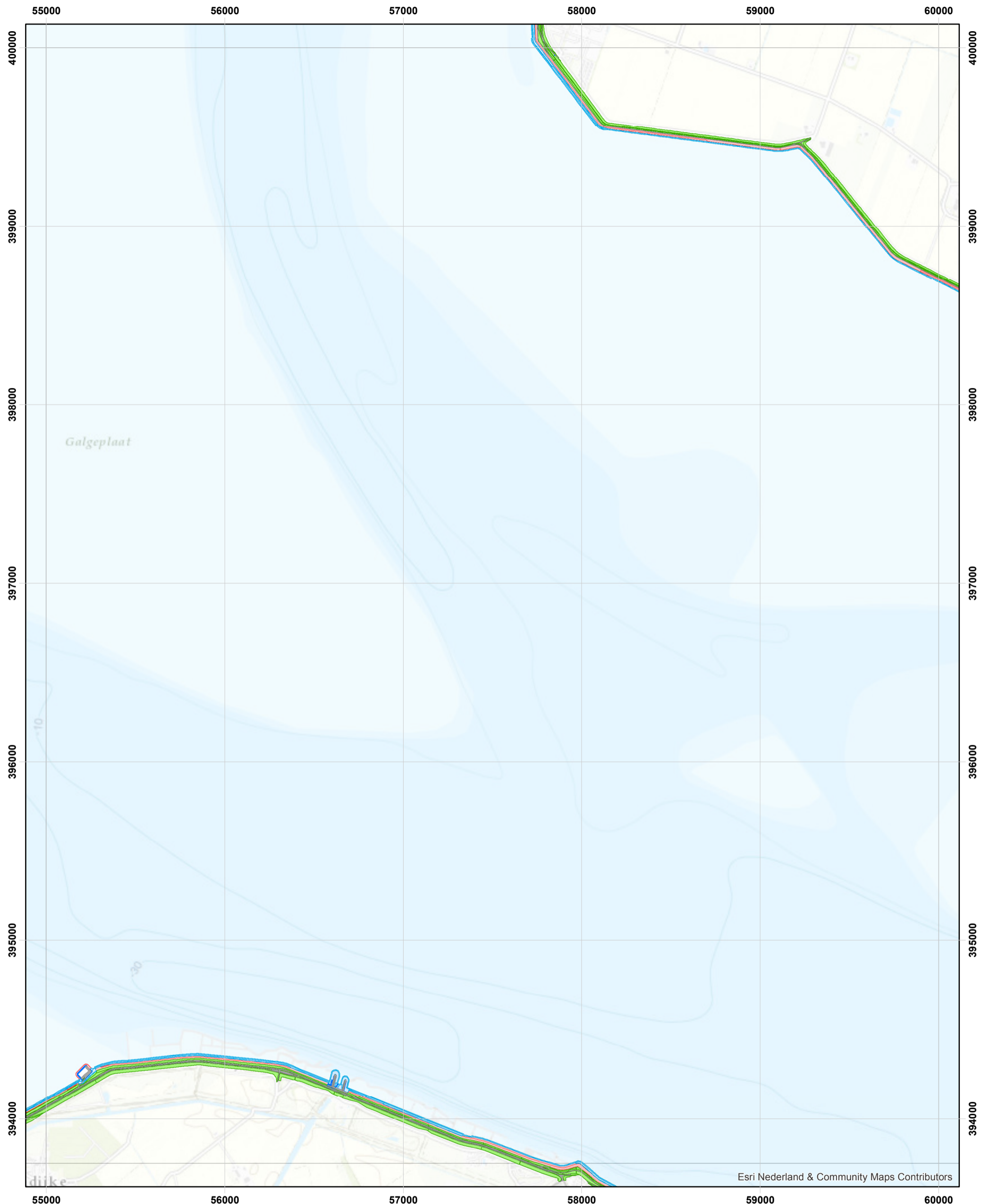
- kmpunten
- Asfaltvlakken
- Betonvlakken
- Breuksteenvlakken
- Grasvlakken
- Steenzettingen



Kaartblad
65fz1

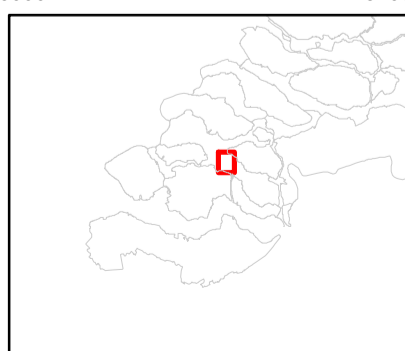
0 200 400 600 800 1,000
M

Harde kustverdediging Scheldestromen

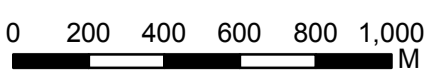


Esri Nederland & Community Maps Contributors

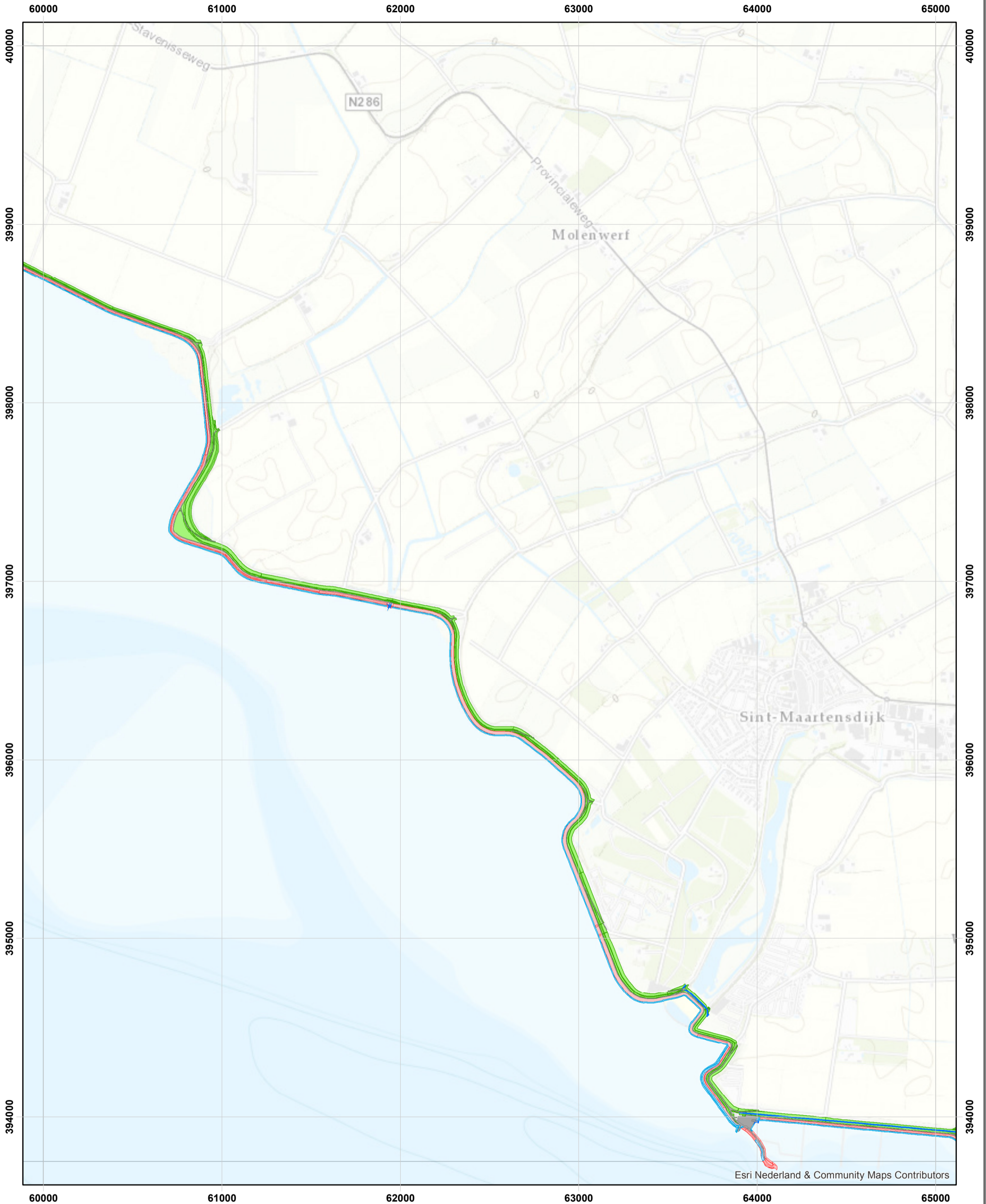
- kmpunten
- Asfaltvlakken
- Betonvlakken
- Breuksteenvlakken
- Grasvlakken
- Steenzettingen



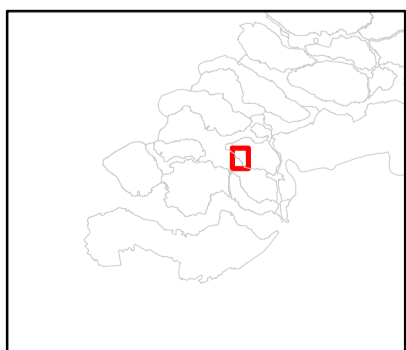
Kaartblad
65fz2



Harde kustverdediging Scheldestromen



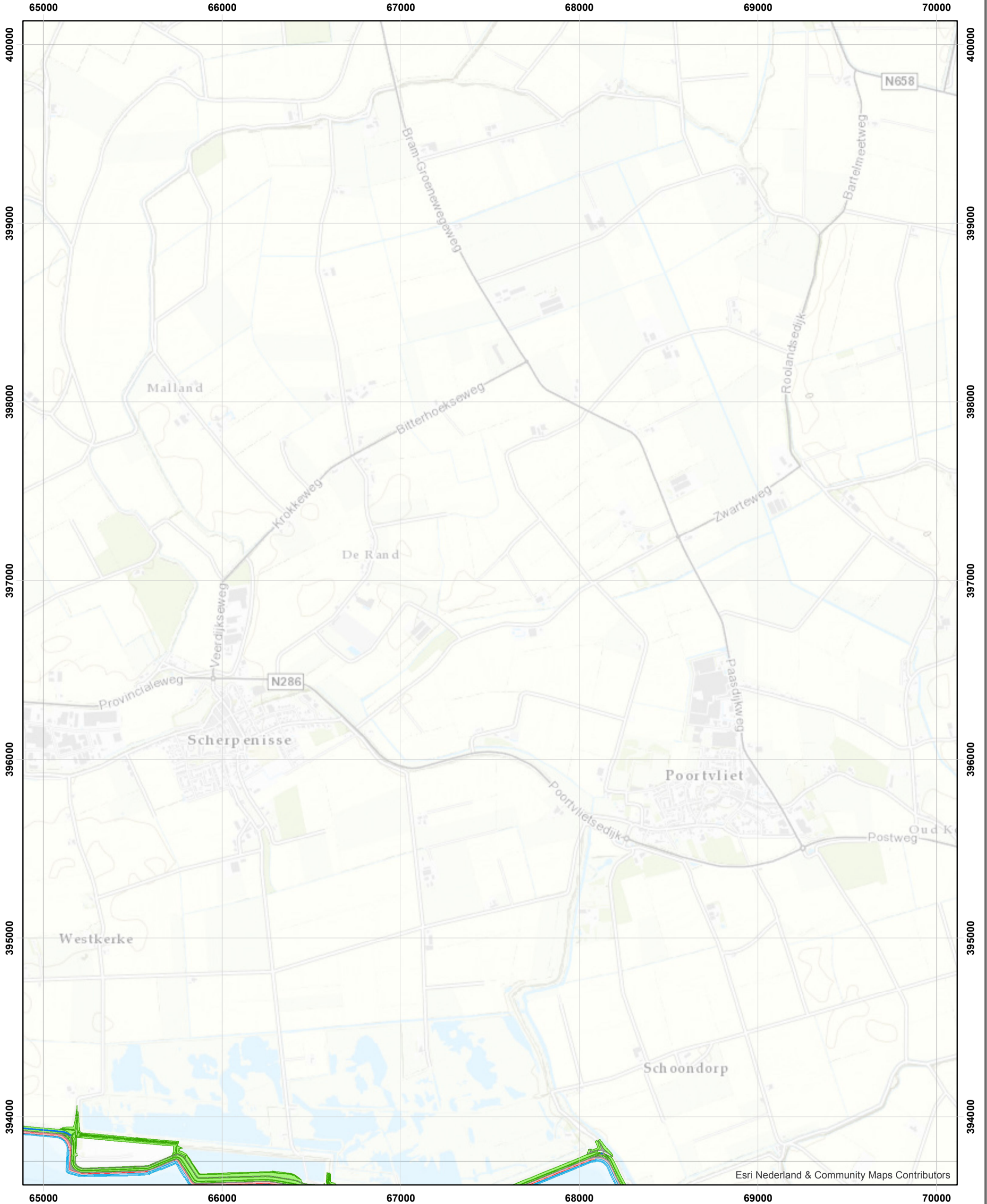
- kmpunten
- Asfaltvlakken
- Betonvlakken
- Breuksteenvlakken
- Grasvlakken
- Steenzettingen



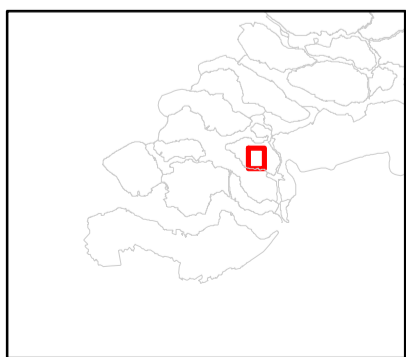
Kaartblad
49an1

0 200 400 600 800 1,000
M

Harde kustverdediging Scheldestromen



- kmpunten
- Asfaltvlakken
- Betonvlakken
- Breuksteenvlakken
- Grasvlakken
- Steenzettingen



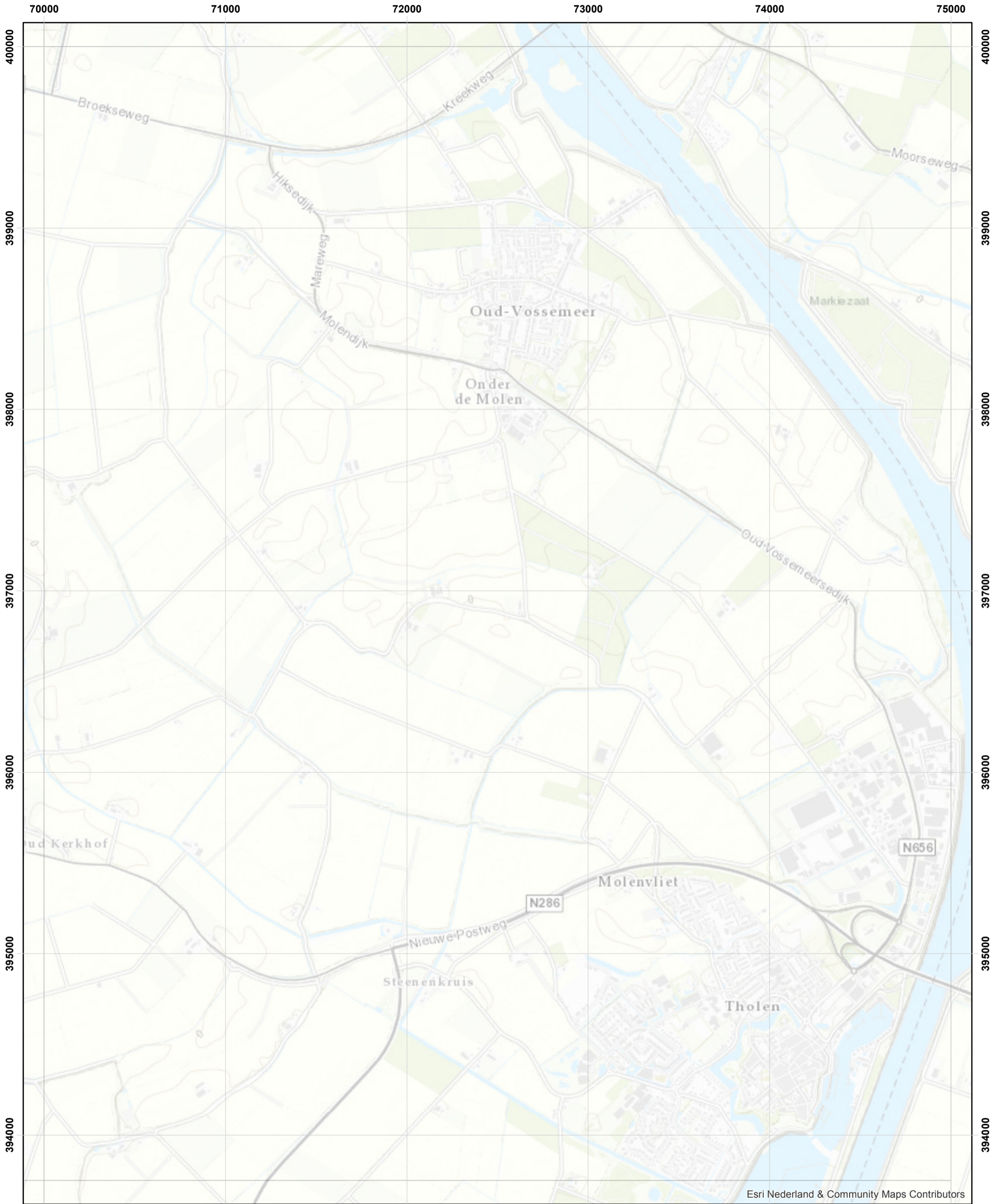
Kaartblad
49an2

0 200 400 600 800 1,000
M

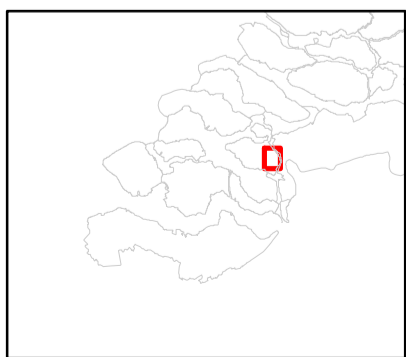
Esri Nederland & Community Maps Contributors



Harde kustverdediging Scheldestromen



- kmpunten
- Asphaltvlakken
- Betonvlakken
- Breuksteenvlakken
- Grasvlakken
- Steenzettingen

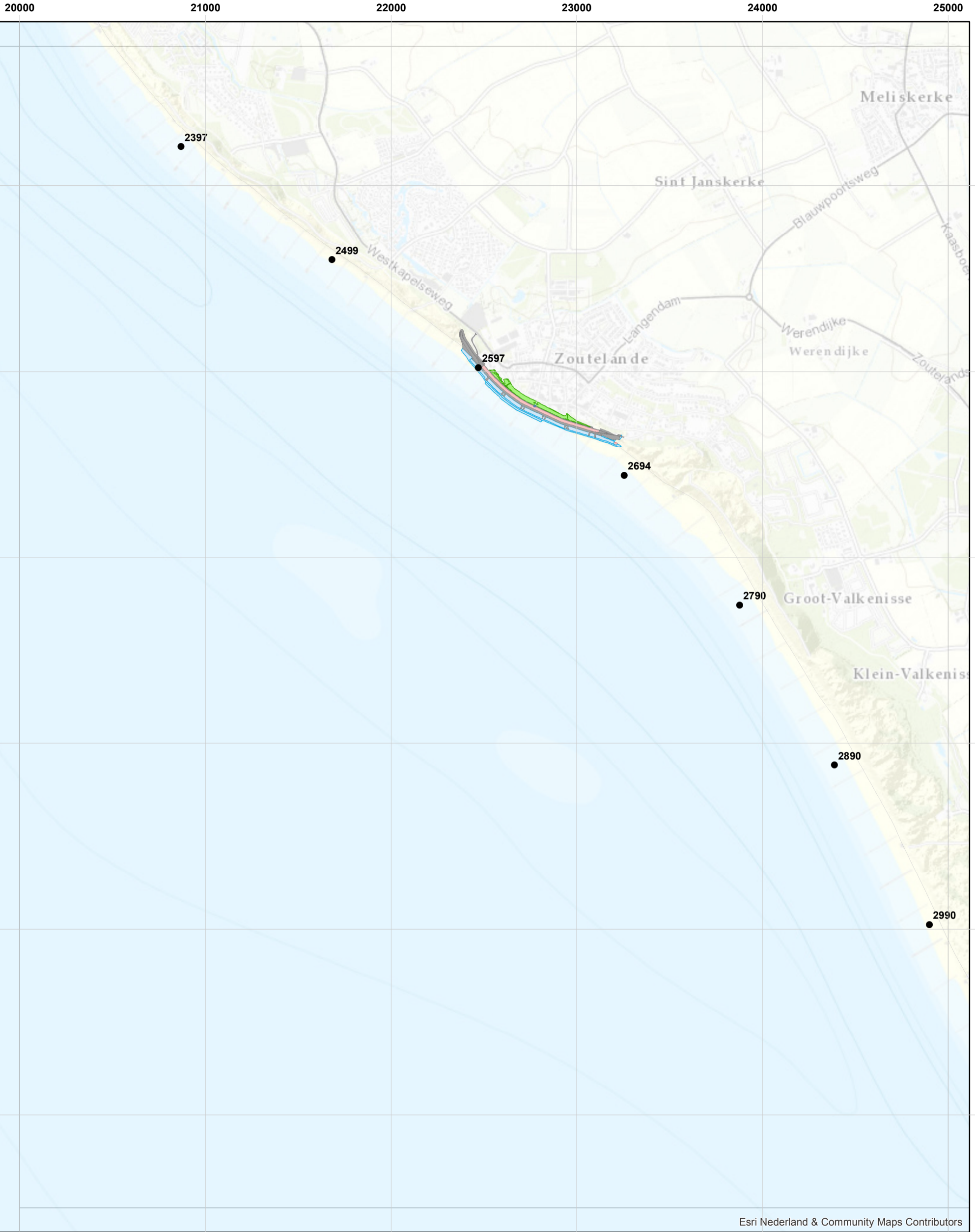


Kaartblad
49bn1

0 200 400 600 800 1,000
M

Esri Nederland & Community Maps Contributors

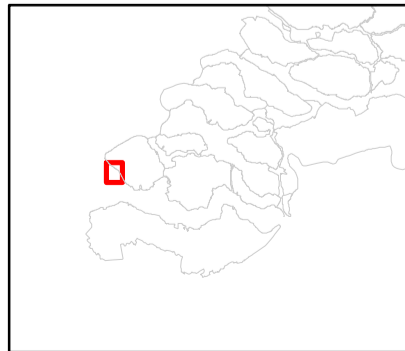
Harde kustverdediging Scheldestromen



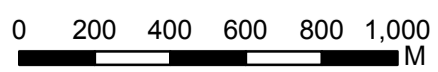
Esri Nederland & Community Maps Contributors

20000 21000 22000 23000 24000 25000

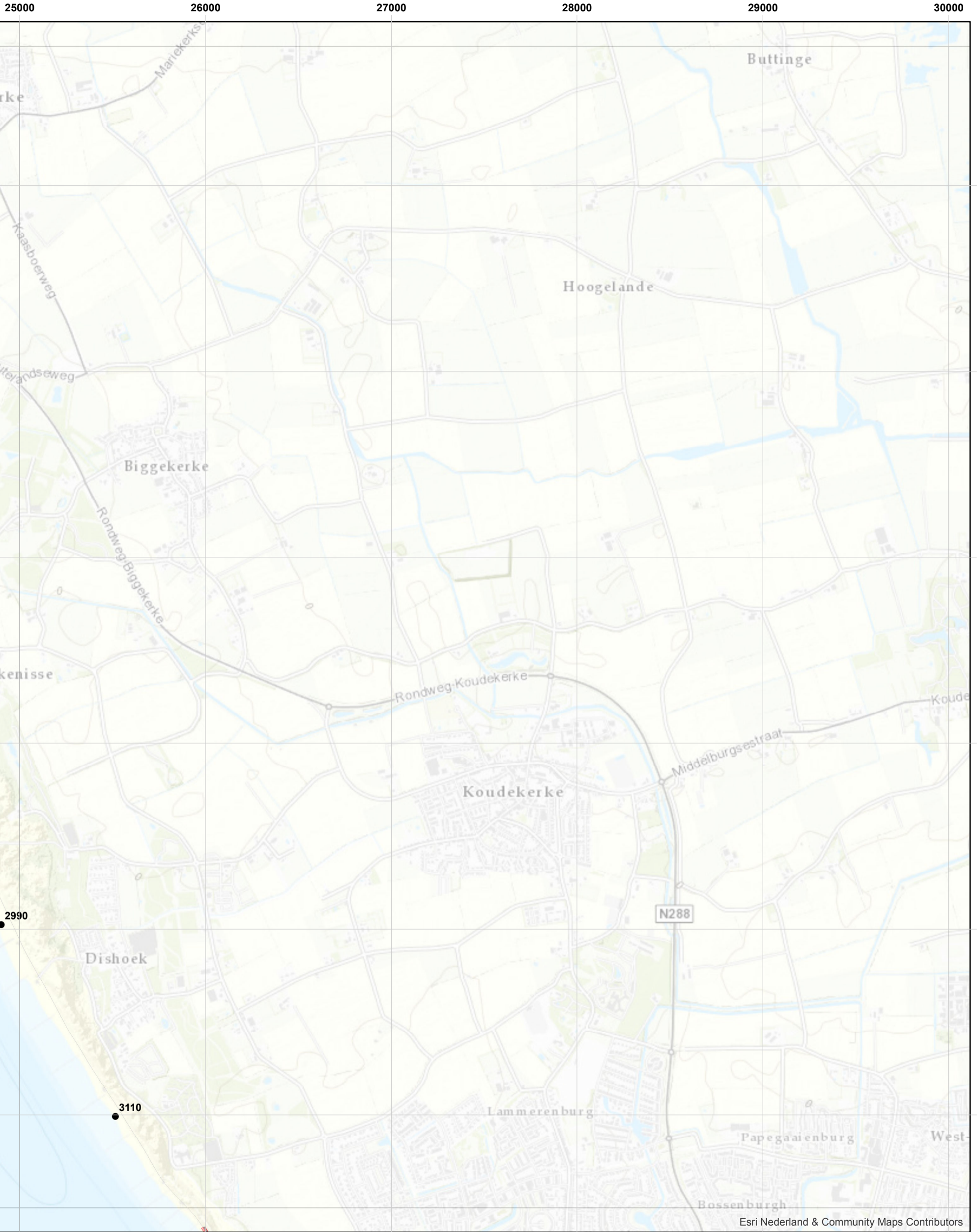
- kmpunten
- Asfaltvlakken
- Betonvlakken
- Breuksteenvlakken
- Grasvlakken
- Steenzettingen



Kaartblad
65cn1



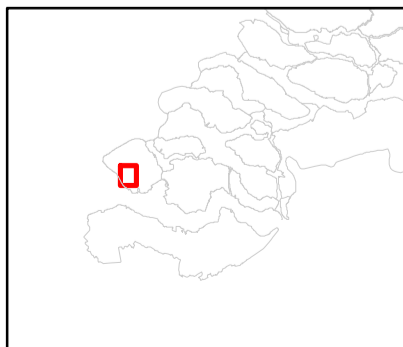
Harde kustverdediging Scheldestromen



Esri Nederland & Community Maps Contributors

25000 26000 27000 28000 29000 30000

- kmpunten
- Asfaltvlakken
- Betonvlakken
- Breuksteenvlakken
- Grasvlakken
- Steenzettingen



Kaartblad
65cn2

0 200 400 600 800 1,000
M

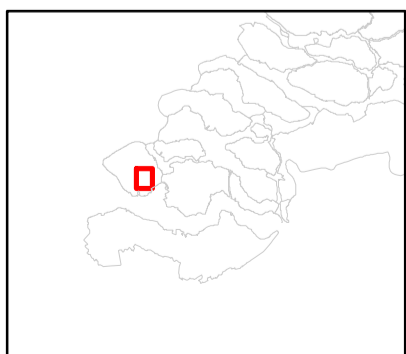


Harde kustverdediging Scheldestromen



Esri Nederland & Community Maps Contributors

- kmpunten
- Asfaltvlakken
- Betonvlakken
- Breuksteenvlakken
- Grasvlakken
- Steenzettingen



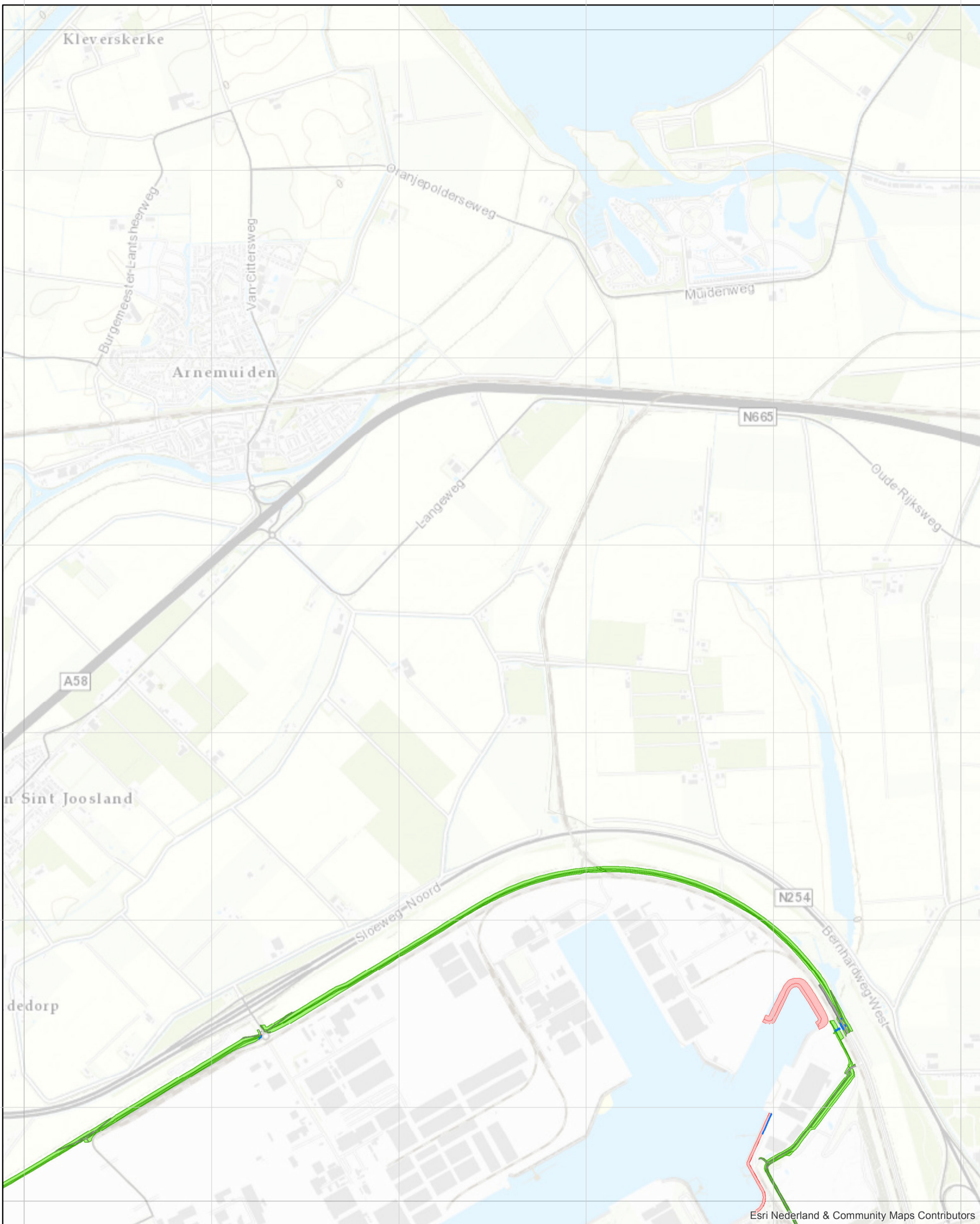
Kaartblad
65dn1

0 200 400 600 800 1,000
M



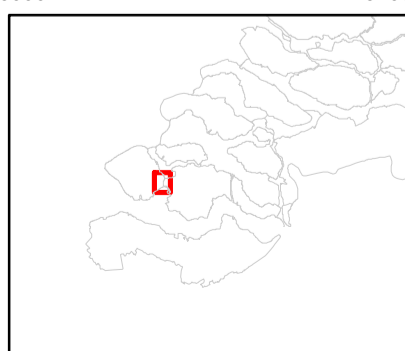
Harde kustverdediging Scheldestromen

35000 36000 37000 38000 39000 40000

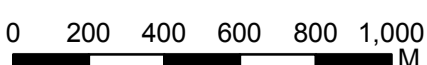


35000 36000 37000 38000 39000 40000

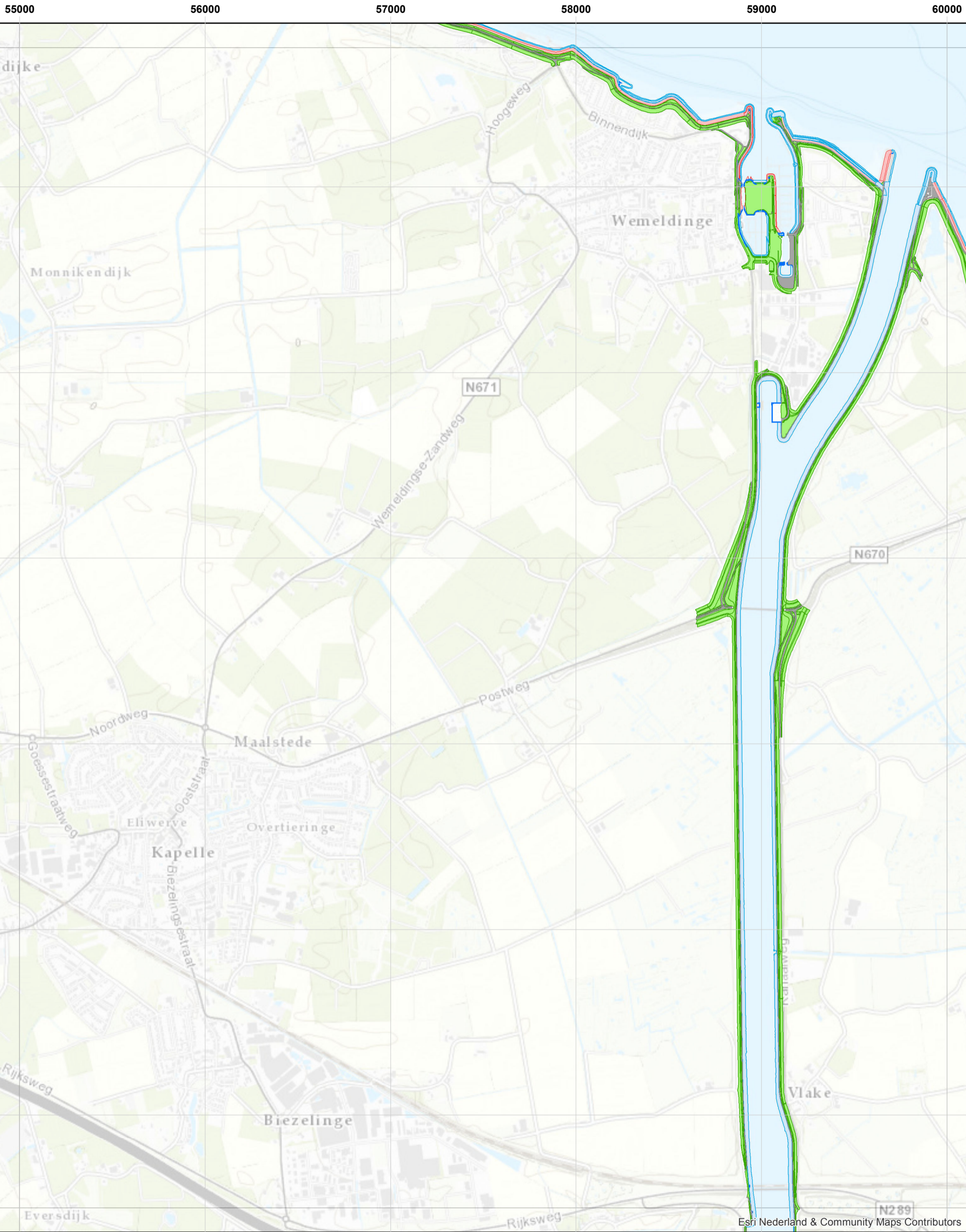
- kmpunten
- Asfaltvlakken
- Betonvlakken
- Breuksteenvlakken
- Grasvlakken
- Steenzettingen



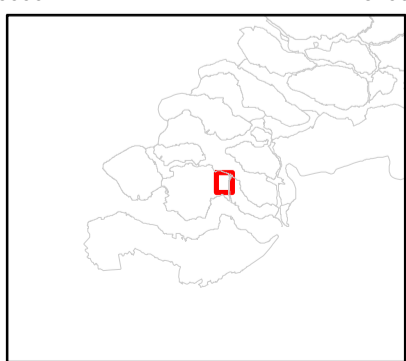
Kaartblad
65dn2



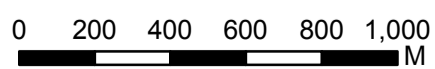
Harde kustverdediging Scheldestromen



- kmpunten
- Asfaltvlakken
- Betonvlakken
- Breuksteenvlakken
- Grasvlakken
- Steenzettingen



Kaartblad
65hn2



Harde kustverdediging Scheldestromen

60000 61000 62000 63000 64000 65000

393000

392000

391000

390000

389000

388000

393000

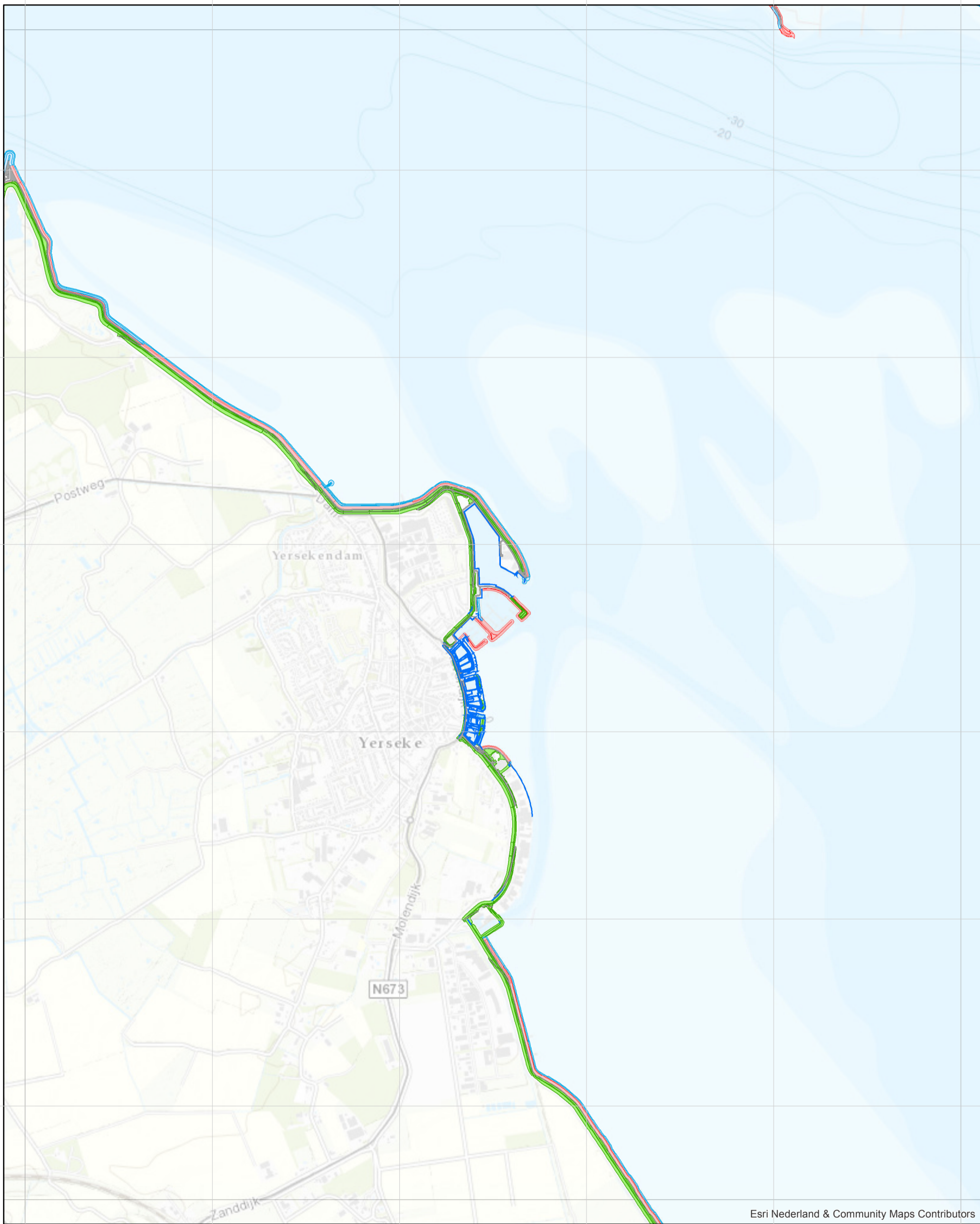
392000

391000

390000

389000

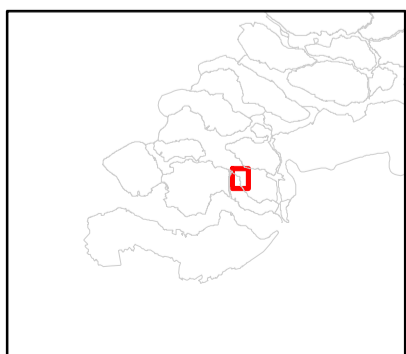
388000



Esri Nederland & Community Maps Contributors

60000 61000 62000 63000 64000 65000

- kmpunten
- Asfaltvlakken
- Betonvlakken
- Breuksteenvlakken
- Grasvlakken
- Steenzettingen




Kaartblad
49az1

0 200 400 600 800 1,000
M



Harde kustverdediging Scheldestromen

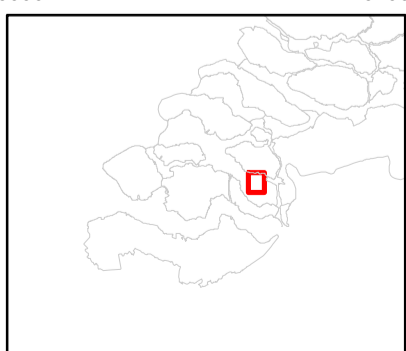
65000 66000 67000 68000 69000 70000



Esri Nederland & Community Maps Contributors

65000 66000 67000 68000 69000 70000

- kmpunten
- Asfaltvlakken
- Betonvlakken
- Breuksteenvlakken
- Grasvlakken
- Steenzettingen



Kaartblad
49az2

0 200 400 600 800 1,000
M



Harde kustverdediging Scheldestromen

70000 71000 72000 73000 74000 75000

393000

392000

391000

390000

389000

388000

393000

392000

391000

390000

389000

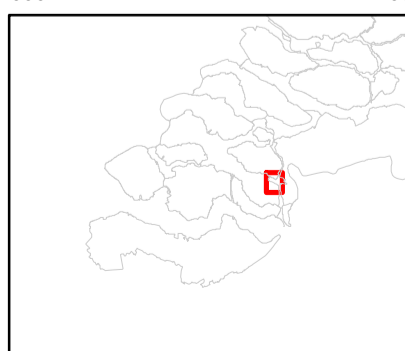
388000



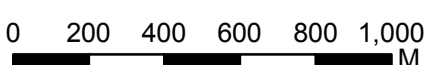
Esri Nederland & Community Maps Contributors

70000 71000 72000 73000 74000 75000


- kmpunten
- Asfaltvlakken
- Betonvlakken
- Breuksteenvlakken
- Grasvlakken
- Steenzettingen



Kaartblad
49bz1

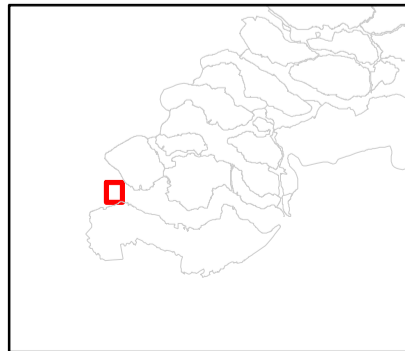


Harde kustverdediging Scheldestromen

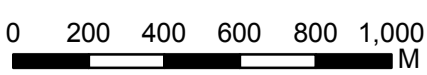


20000 21000 22000 23000 24000 25000

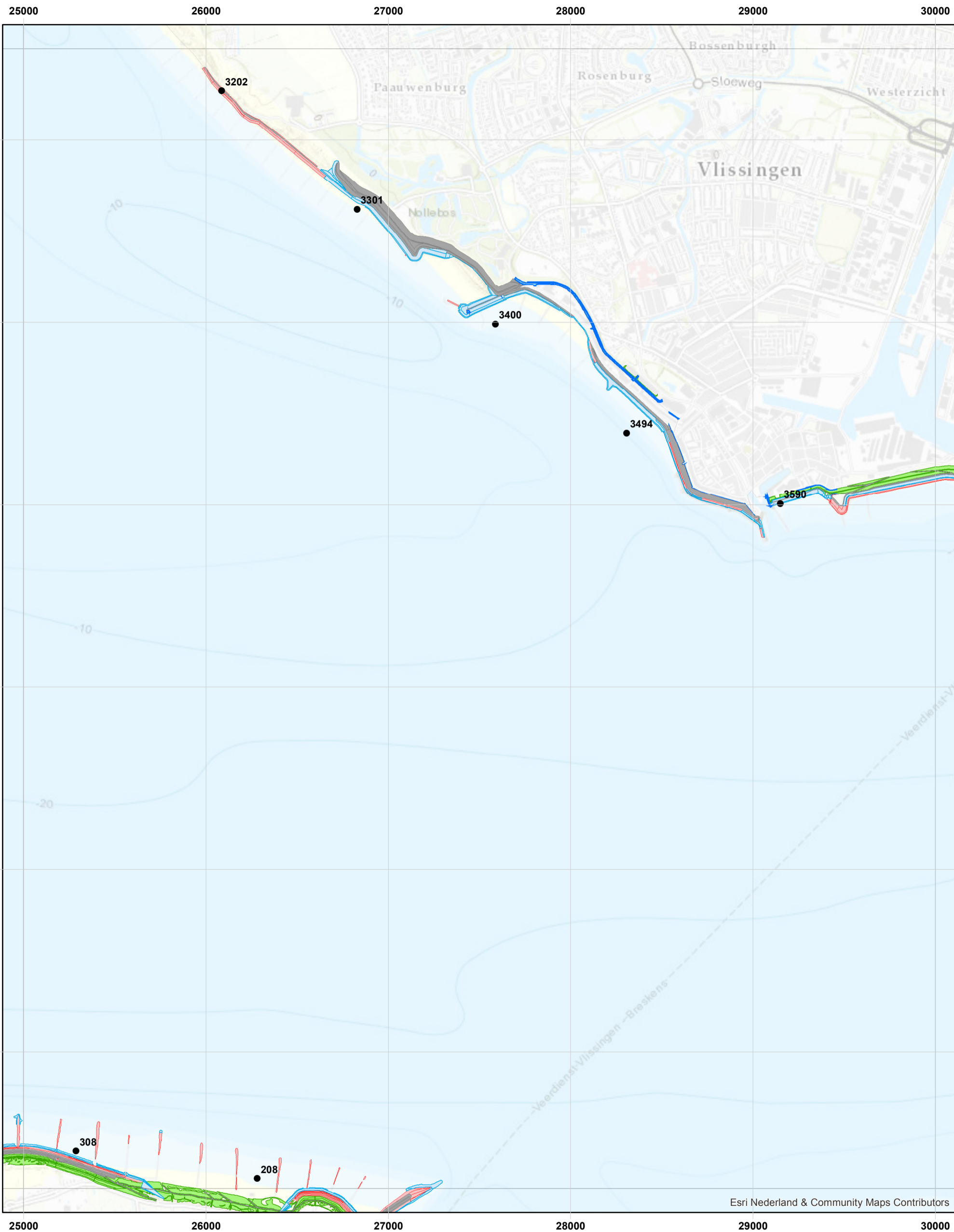
- kmpunten
- Asfaltvlakken
- Betonvlakken
- Breuksteenvlakken
- Grasvlakken
- Steenzettingen



Kaartblad
65cz1

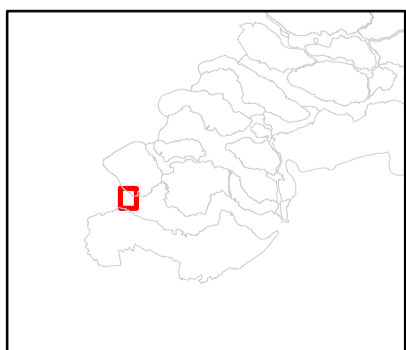


Harde kustverdediging Scheldestromen



Esri Nederland & Community Maps Contributors

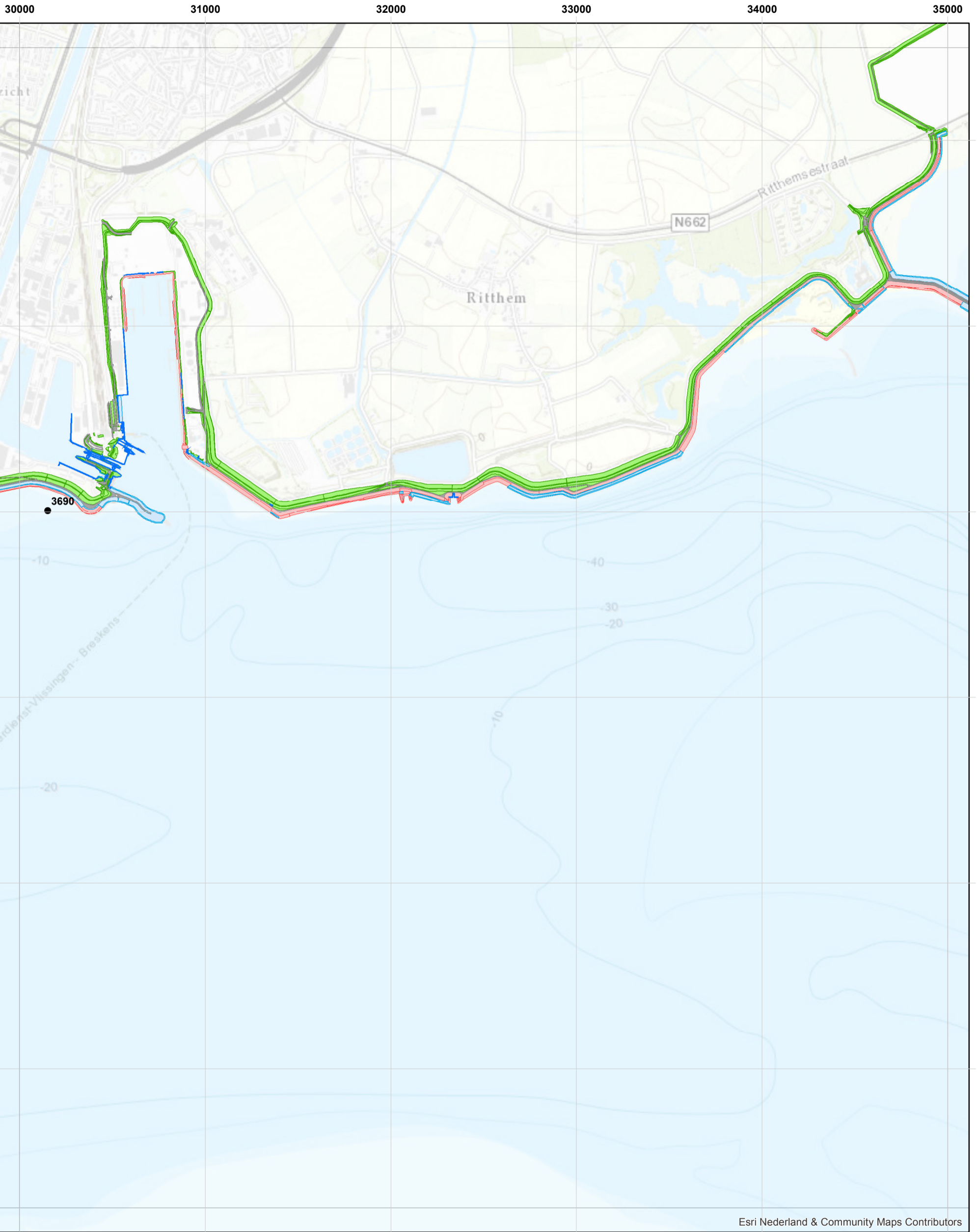
- kmpunten
- Asfaltvlakken
- Betonvlakken
- Breuksteenvlakken
- Grasvlakken
- Steenzettingen



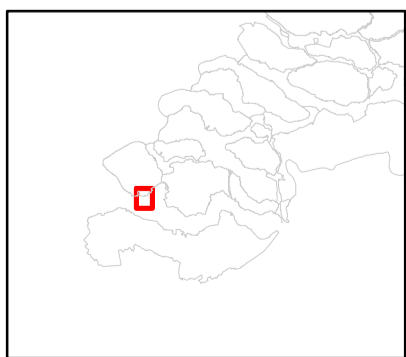
Kaartblad
65cz2

0 200 400 600 800 1,000
M

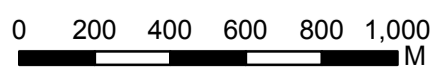
Harde kustverdediging Scheldestromen



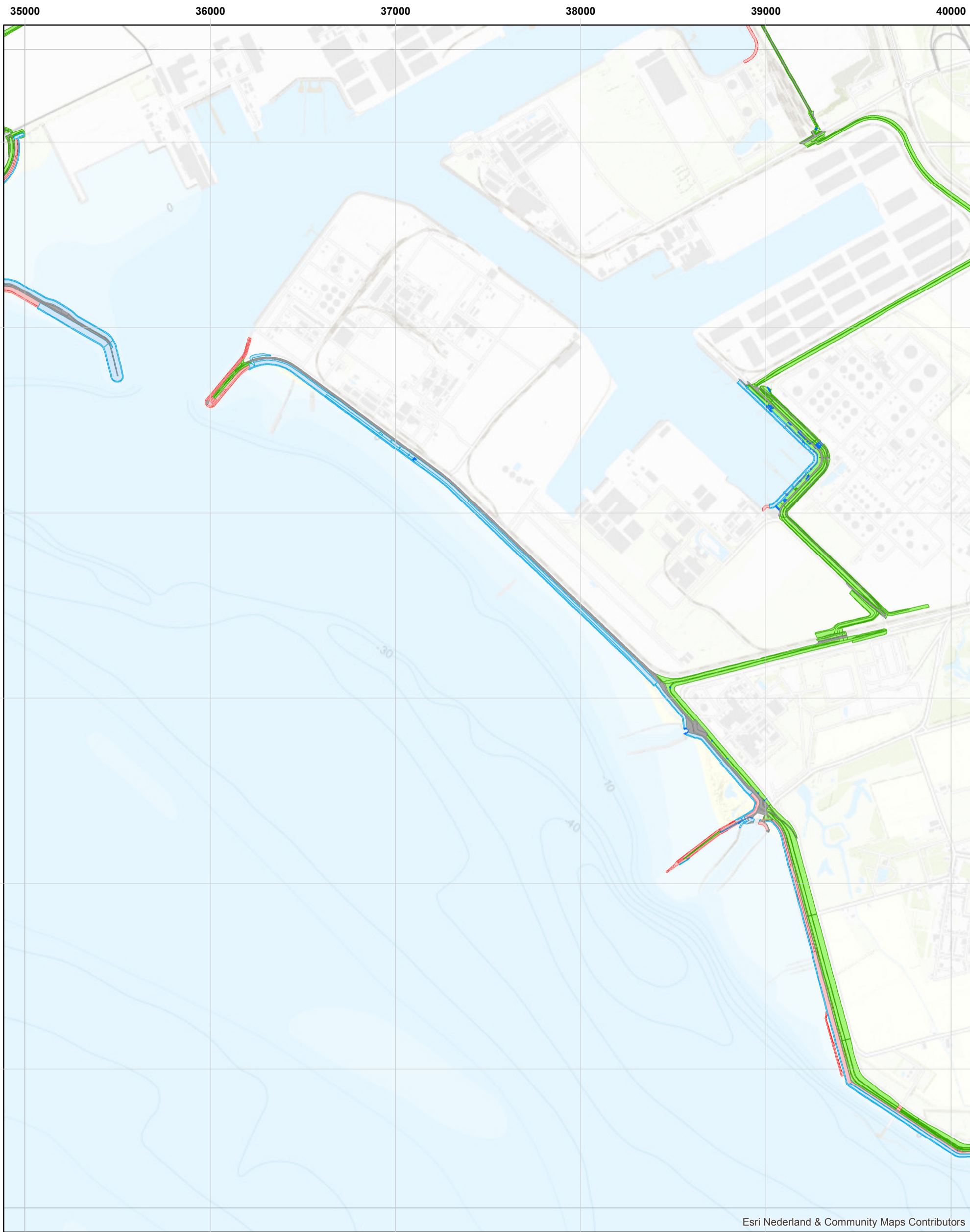
- kmpunten
- Asfaltvlakken
- Betonvlakken
- Breuksteenvlakken
- Grasvlakken
- Steenzettingen



Kaartblad
65dz1

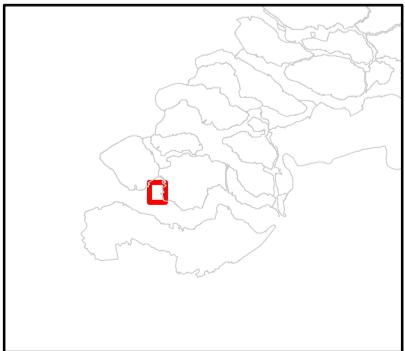


Harde kustverdediging Scheldestromen

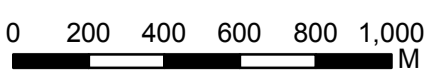


35000 36000 37000 38000 39000 40000

- kmpunten
- Asfaltvlakken
- Betonvlakken
- Breuksteenvlakken
- Grasvlakken
- Steenzettingen



Kaartblad
65dz2



Harde kustverdediging Scheldestromen

40000 41000 42000 43000 44000 45000

387000

387000

386000

386000

385000

385000

384000

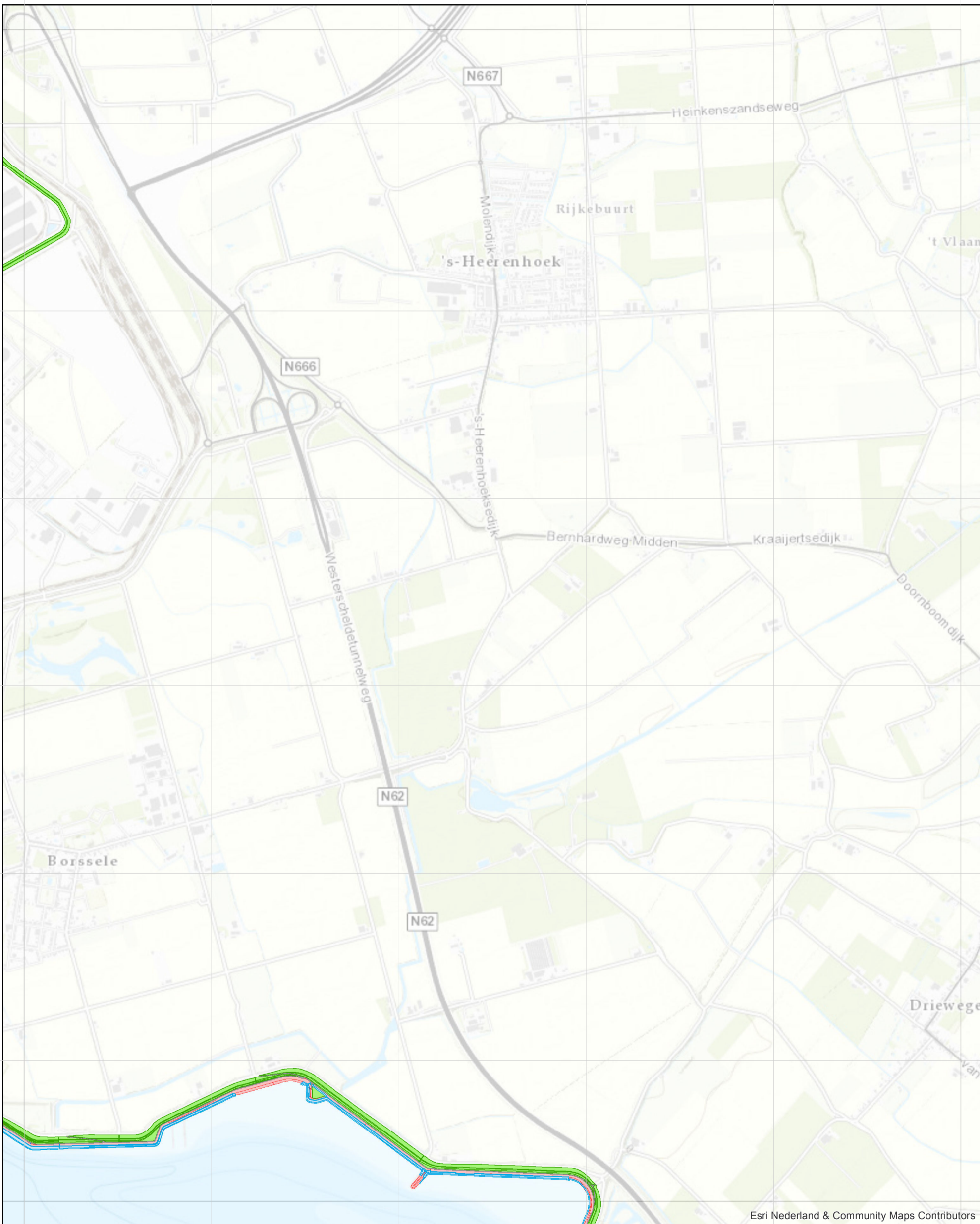
384000

383000

383000

382000

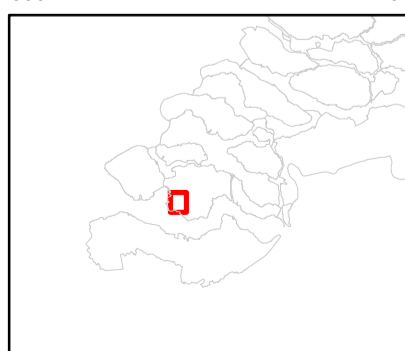
382000



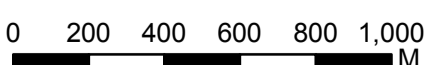
Esri Nederland & Community Maps Contributors

40000 41000 42000 43000 44000 45000

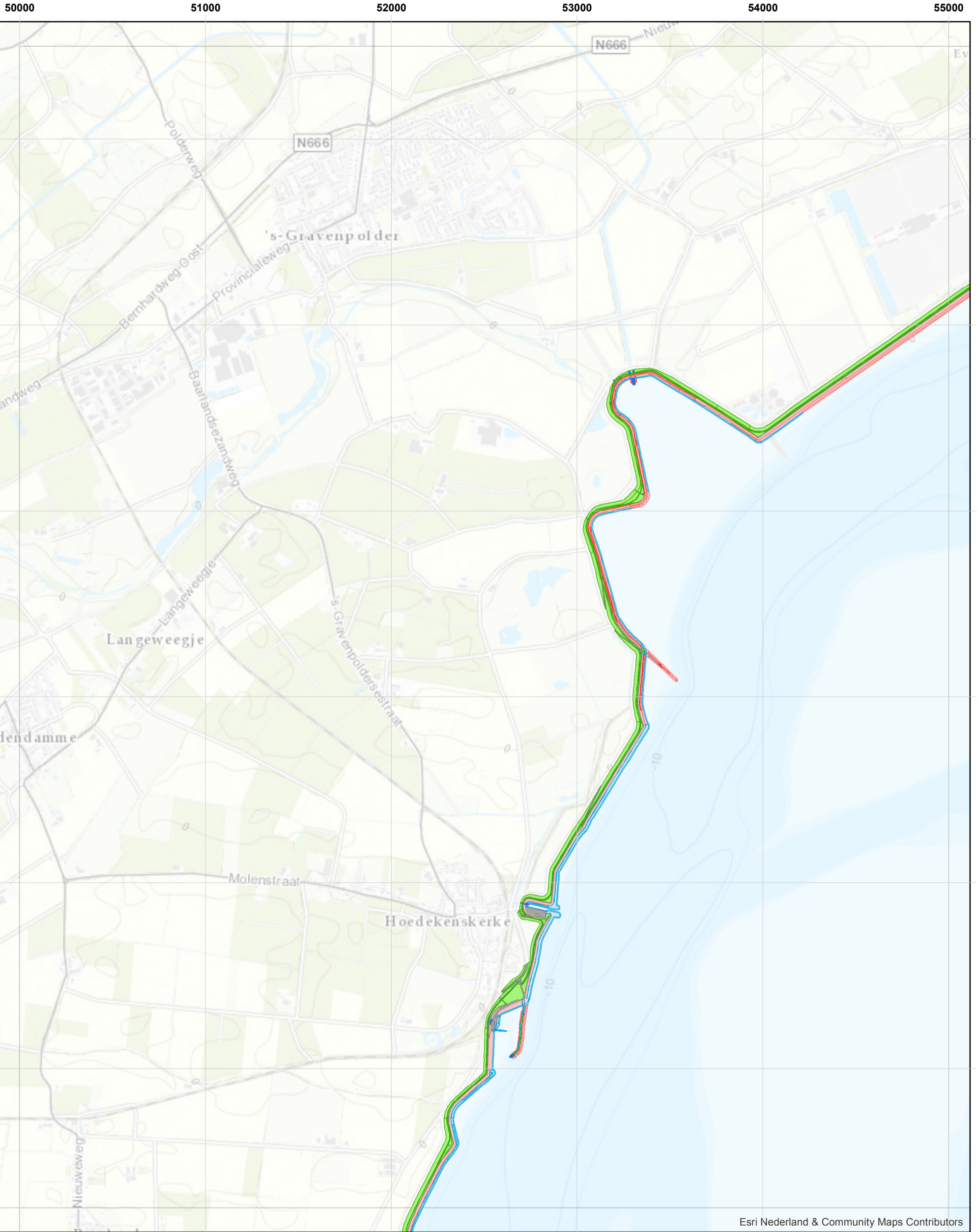
- kmpunten
- Asfaltvlakken
- Betonvlakken
- Breuksteenvlakken
- Grasvlakken
- Steenzettingen



Kaartblad
65gz1

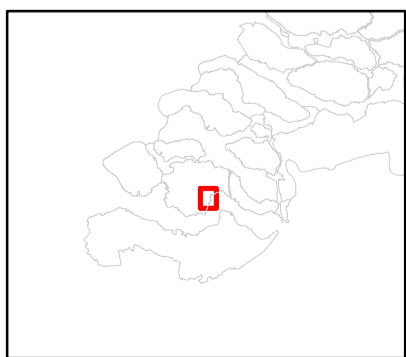


Harde kustverdediging Scheldestromen



Esri Nederland & Community Maps Contributors

- kmpunten
- Asfaltvlakken
- Betonvlakken
- Breuksteenvlakken
- Grasvlakken
- Steenzettingen

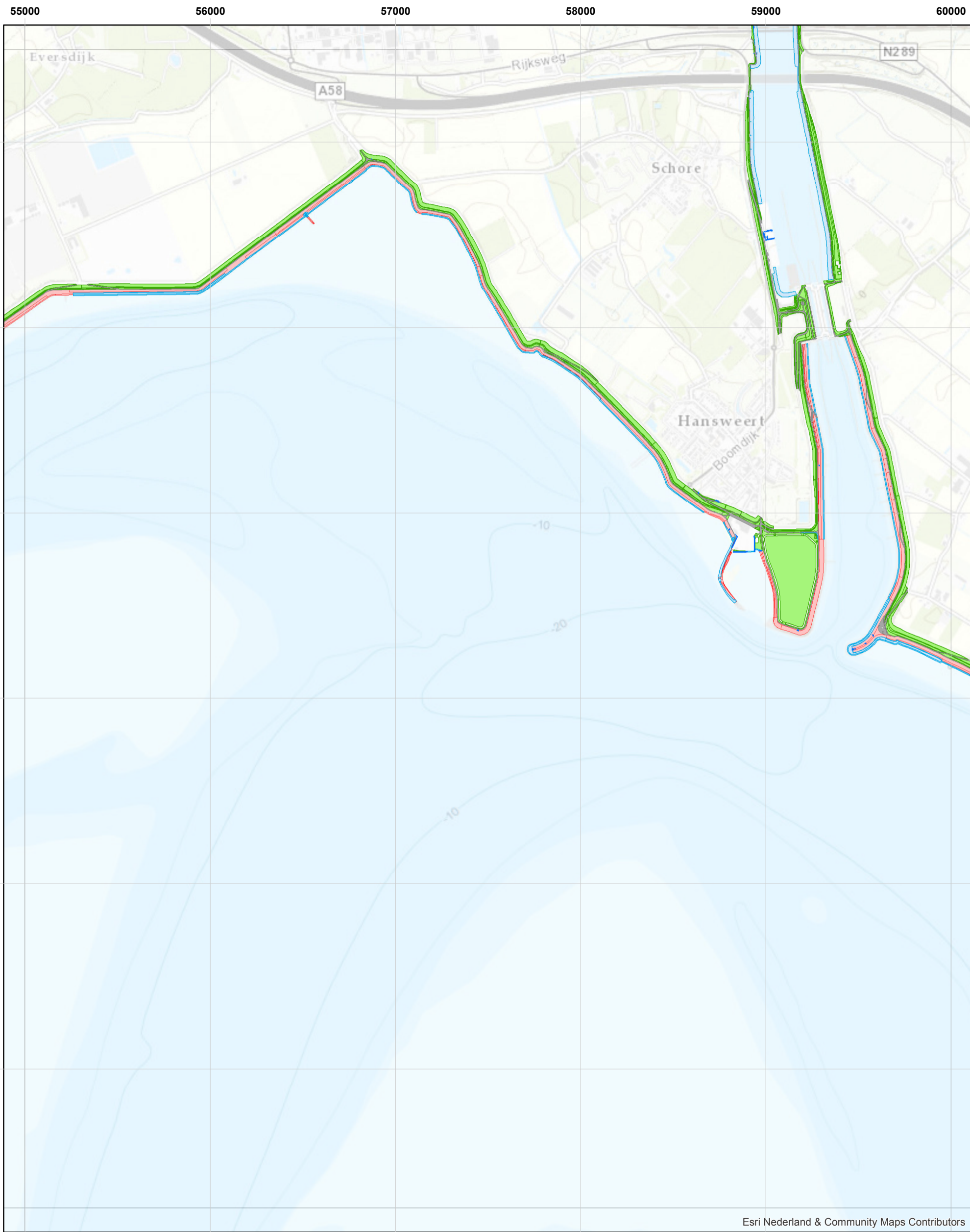


Kaartblad
65hz1

0 200 400 600 800 1,000
M

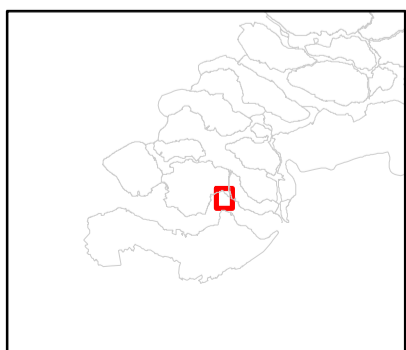


Harde kustverdediging Scheldestromen



Esri Nederland & Community Maps Contributors

- kmpunten
- Asfaltvlakken
- Betonvlakken
- Breuksteenvlakken
- Grasvlakken
- Steenzettingen



Kaartblad
65hz2

0 200 400 600 800 1,000
M



Harde kustverdediging Scheldestromen

60000 61000 62000 63000 64000 65000

387000

387000

386000

386000

385000

385000

384000

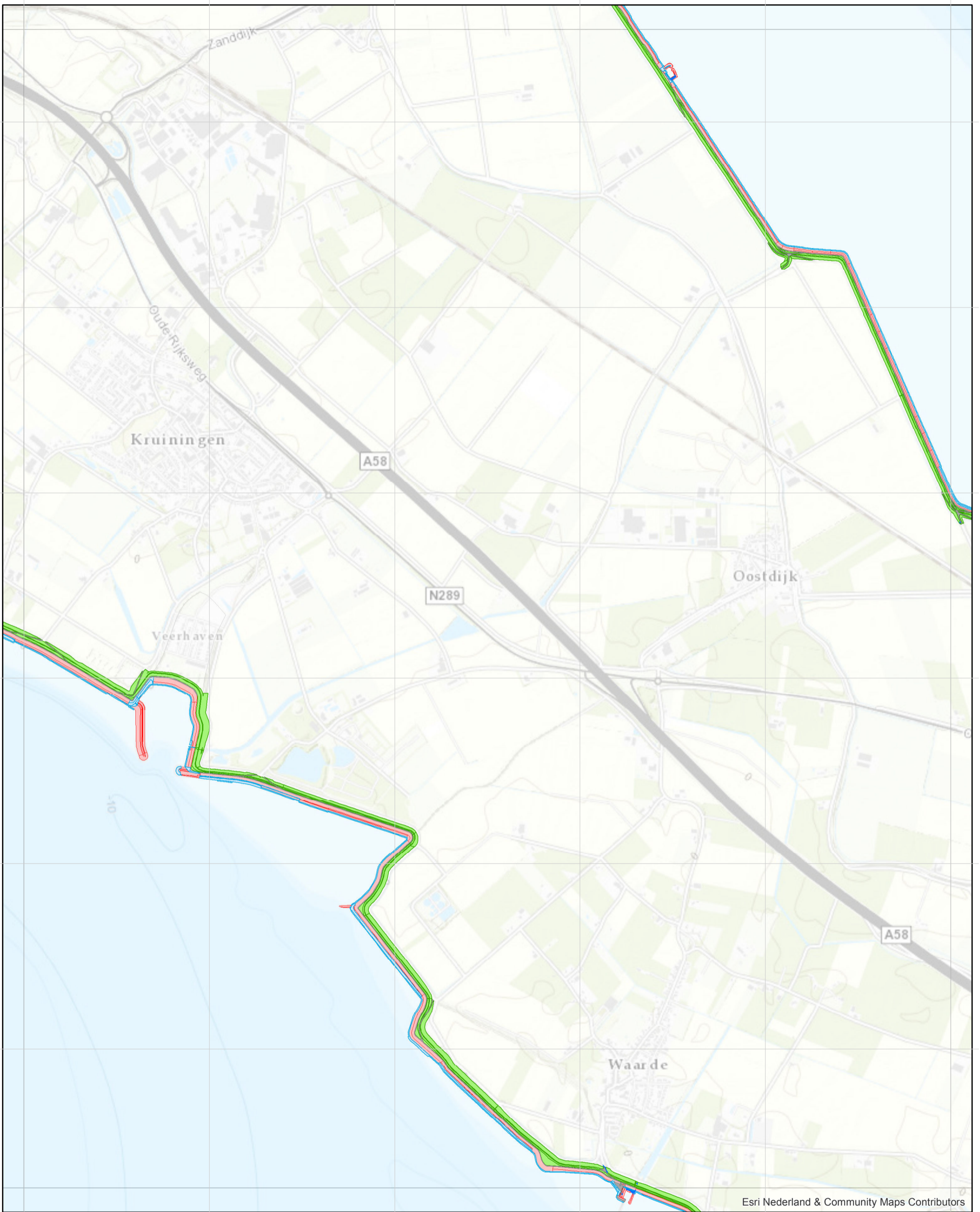
384000

383000

383000

382000

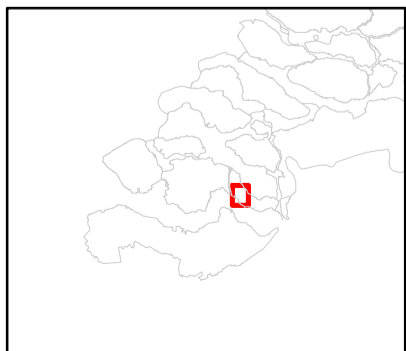
382000



Esri Nederland & Community Maps Contributors

60000 61000 62000 63000 64000 65000

- kmpunten
- Asfaltvlakken
- Betonvlakken
- Breuksteenvlakken
- Grasvlakken
- Steenzettingen



Kaartblad
49cn1

0 200 400 600 800 1,000
M



Harde kustverdediging Scheldestromen

65000 66000 67000 68000 69000 70000

387000

387000

386000

386000

385000

385000

384000

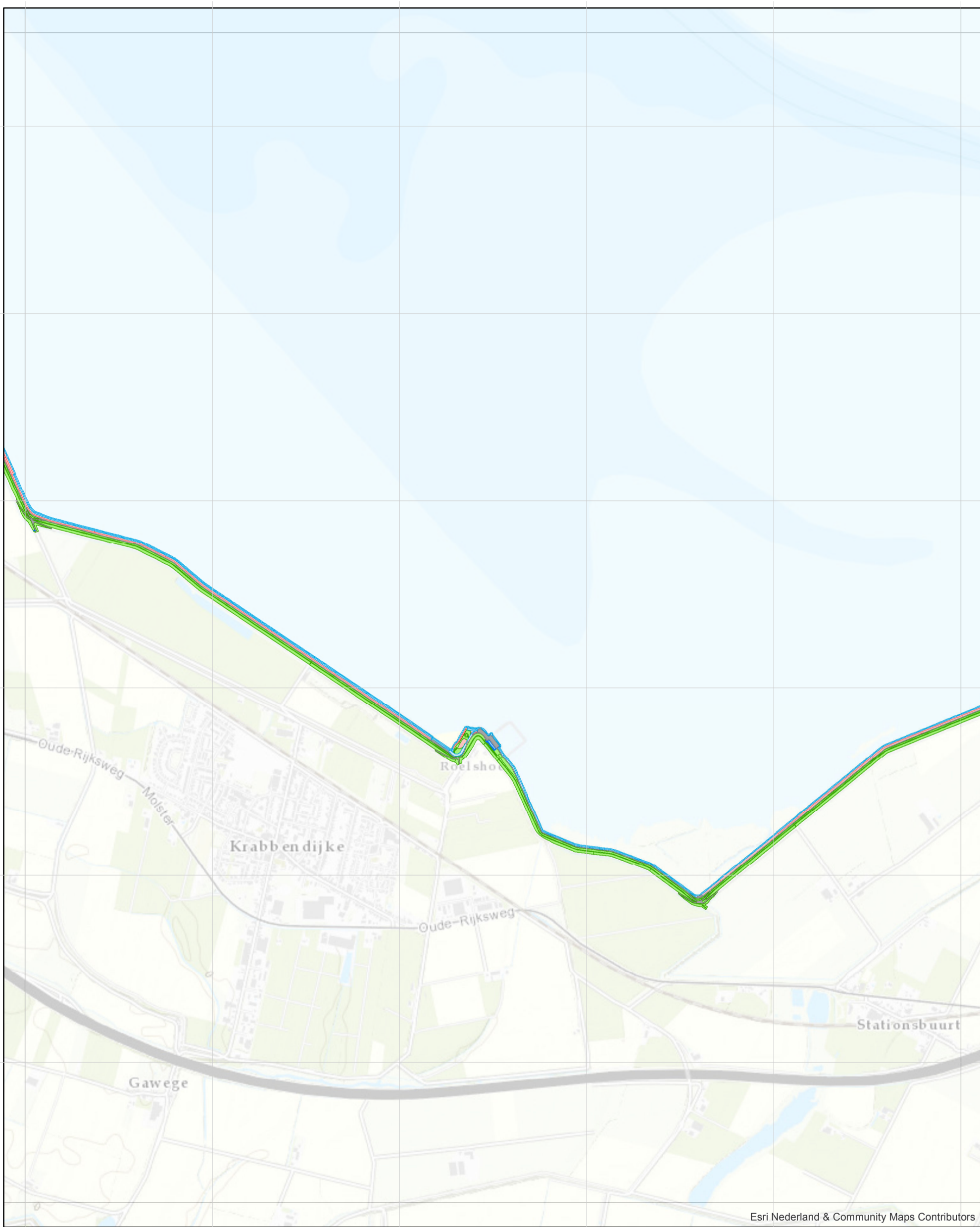
384000

383000

383000

382000

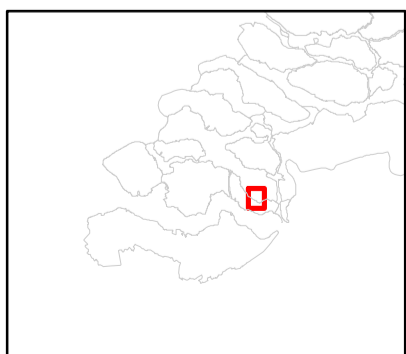
382000



Esri Nederland & Community Maps Contributors

65000 66000 67000 68000 69000 70000

- kmpunten
- Asfaltvlakken
- Betonvlakken
- Breuksteenvlakken
- Grasvlakken
- Steenzettingen



Kaartblad
49cn2

0 200 400 600 800 1,000
M



Harde kustverdediging Scheldestromen

70000 71000 72000 73000 74000 75000

387000

387000

386000

386000

385000

385000

384000

384000

383000

383000

382000

382000

Ooitas

Middenhof

Oude Rijksweg

A58

Valckenisseweg

N289

Oude Rijksweg

N659

Oesterdam

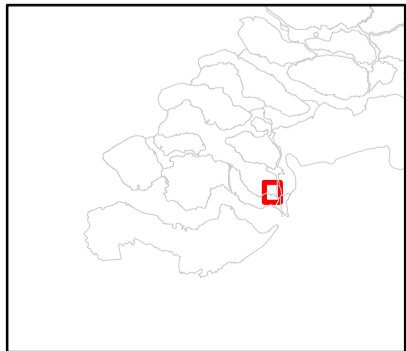
A58

Rilland

Esri Nederland & Community Maps Contributors

70000 71000 72000 73000 74000 75000

- kmpunten
- Asfaltvlakken
- Betonvlakken
- Breuksteenvlakken
- Grasvlakken
- Steenzettingen

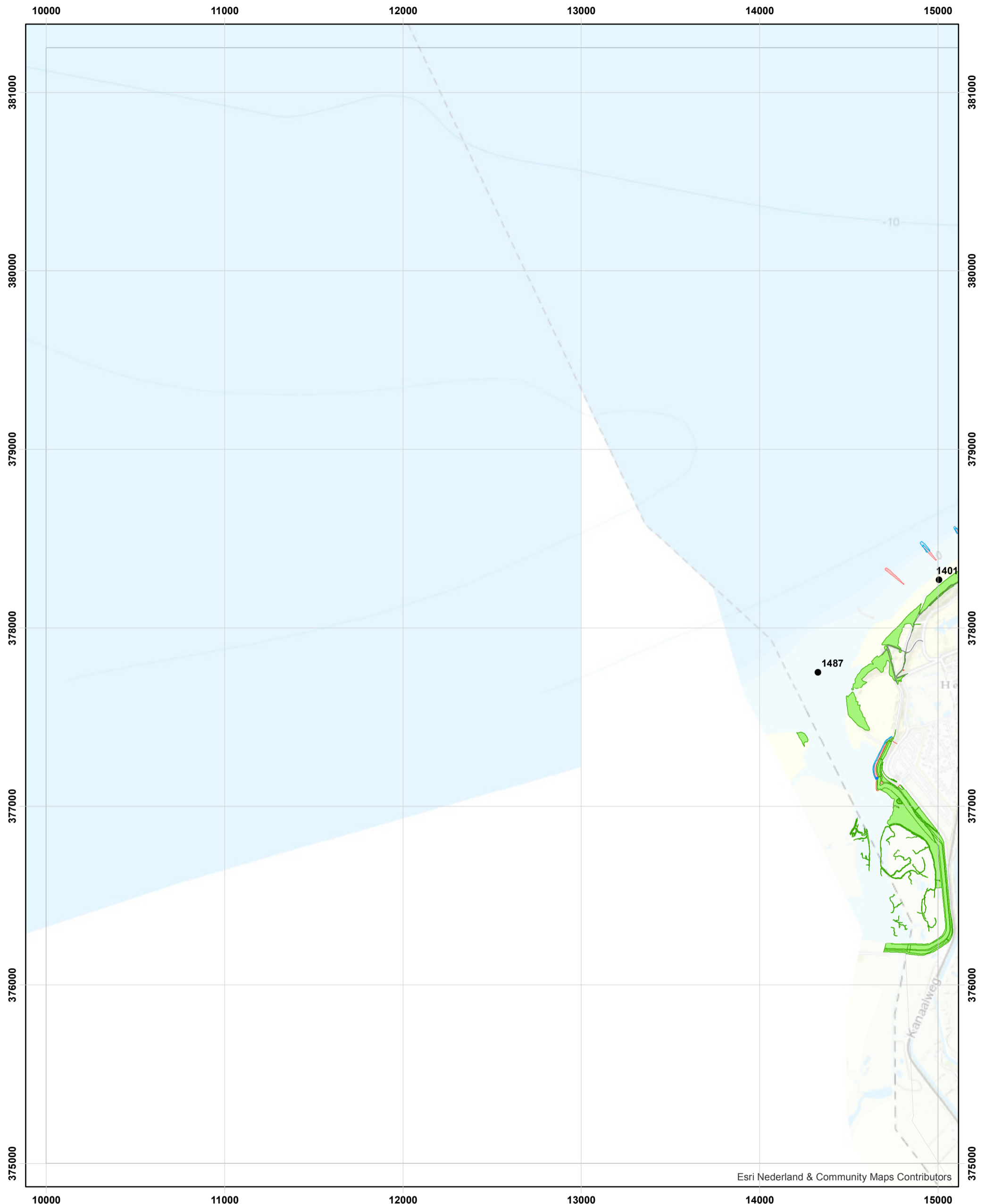


Kaartblad
49dn1

0 200 400 600 800 1,000
M

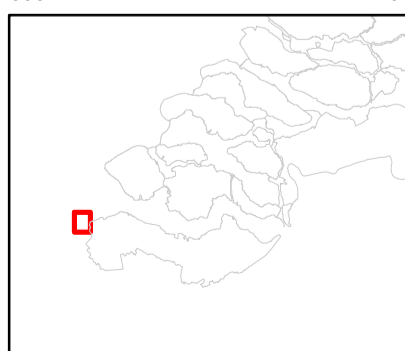


Harde kustverdediging Scheldestromen

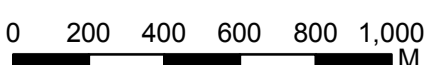


Esri Nederland & Community Maps Contributors

- kmpunten
- Asfaltvlakken
- Betonvlakken
- Breuksteenvlakken
- Grasvlakken
- Steenzettingen



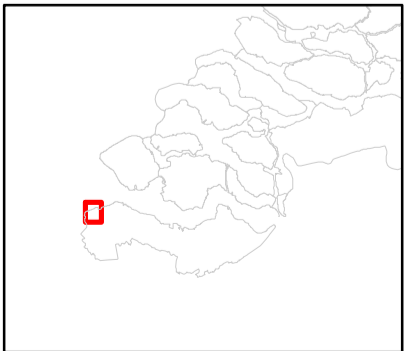
Kaartblad
66fn1



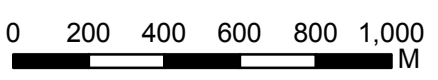
Harde kustverdediging Scheldestromen



- kmpunten
- Asfaltvlakken
- Betonvlakken
- Breuksteenvlakken
- Grasvlakken
- Steenzettingen

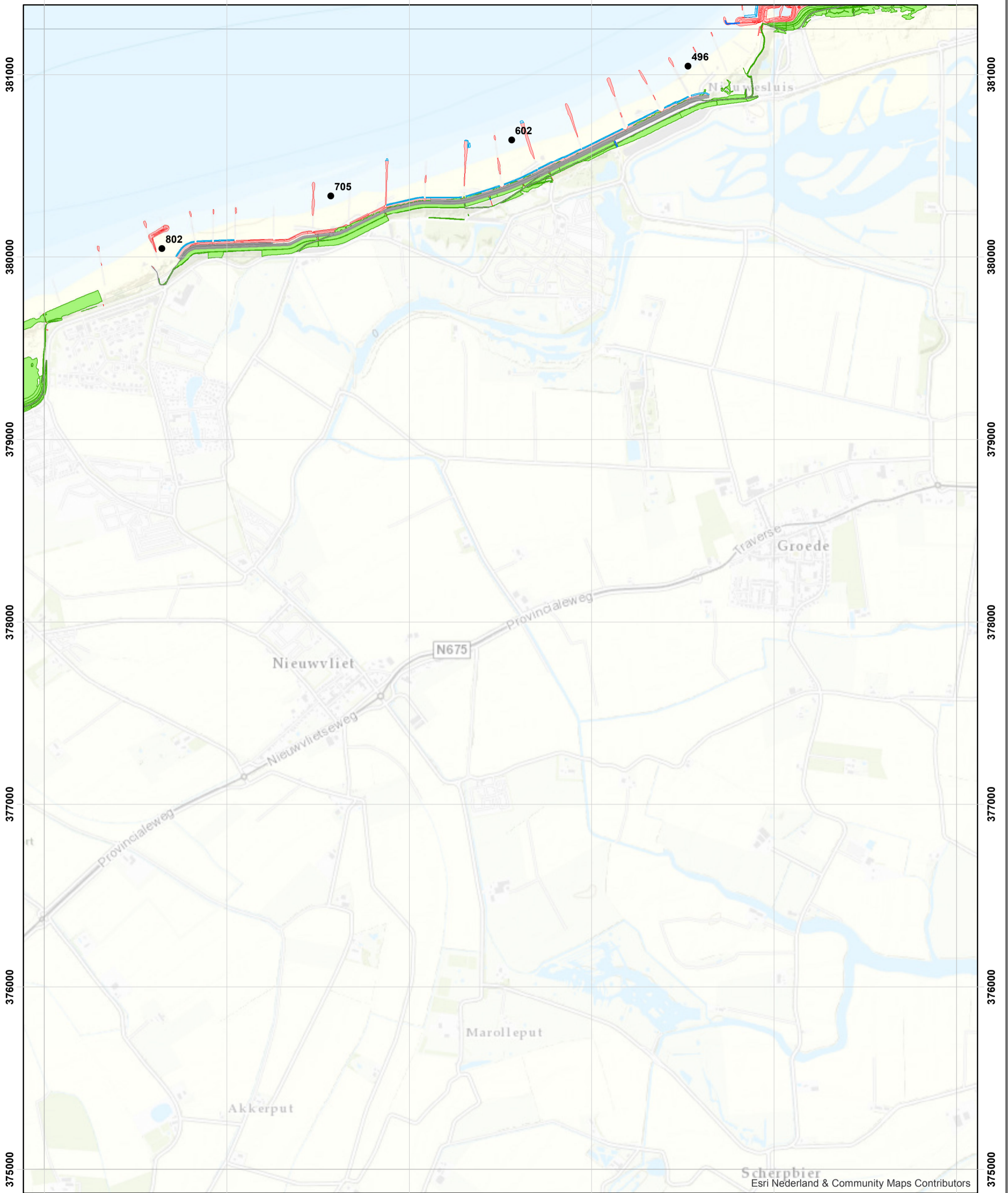


Kaartblad
66fn2



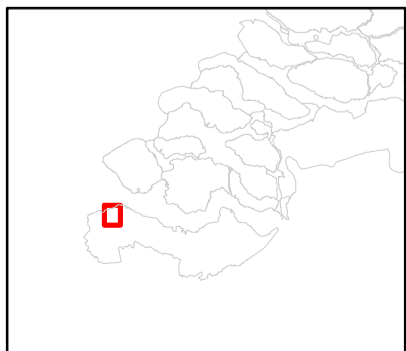
Harde kustverdediging Scheldestromen

20000 21000 22000 23000 24000 25000



20000 21000 22000 23000 24000 25000

- kmpunten
- Asfaltvlakken
- Betonvlakken
- Breuksteenvlakken
- Grasvlakken
- Steenzettingen



Kaartblad
67an1

0 200 400 600 800 1,000
M

Scherpbier
Esri Nederland & Community Maps Contributors

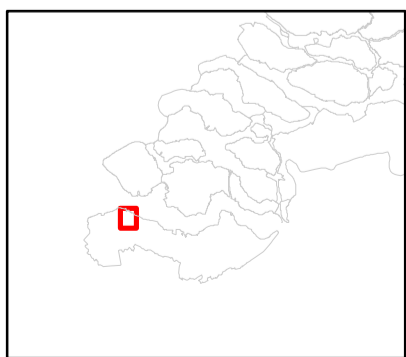


Harde kustverdediging Scheldestromen

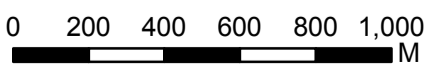


Esri Nederland & Community Maps Contributors

- kmpunten
- Asfaltvlakken
- Betonvlakken
- Breuksteenvlakken
- Grasvlakken
- Steenzettingen



Kaartblad
67an2

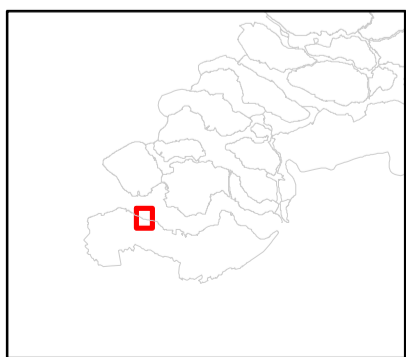


Harde kustverdediging Scheldestromen

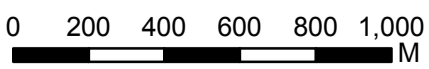


Esri Nederland & Community Maps Contributors

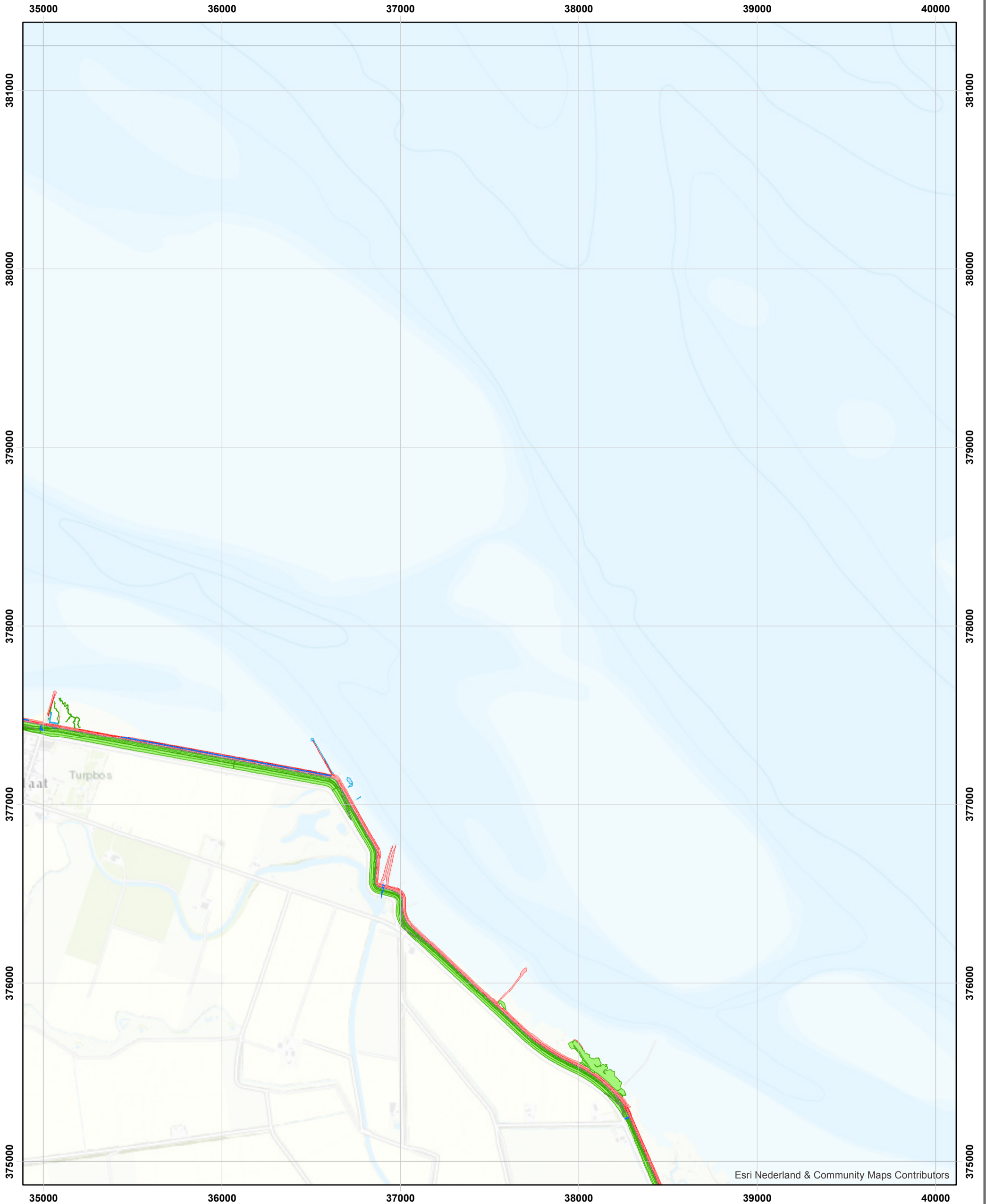
- kmpunten
- Asfaltvlakken
- Betonvlakken
- Breuksteenvlakken
- Grasvlakken
- Steenzettingen



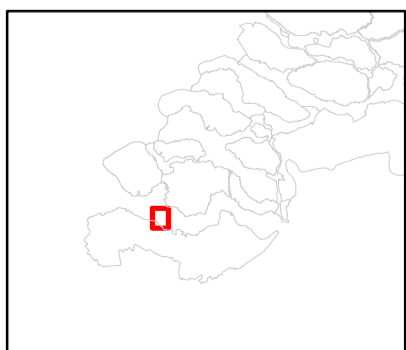
Kaartblad
67bn1



Harde kustverdediging Scheldestromen



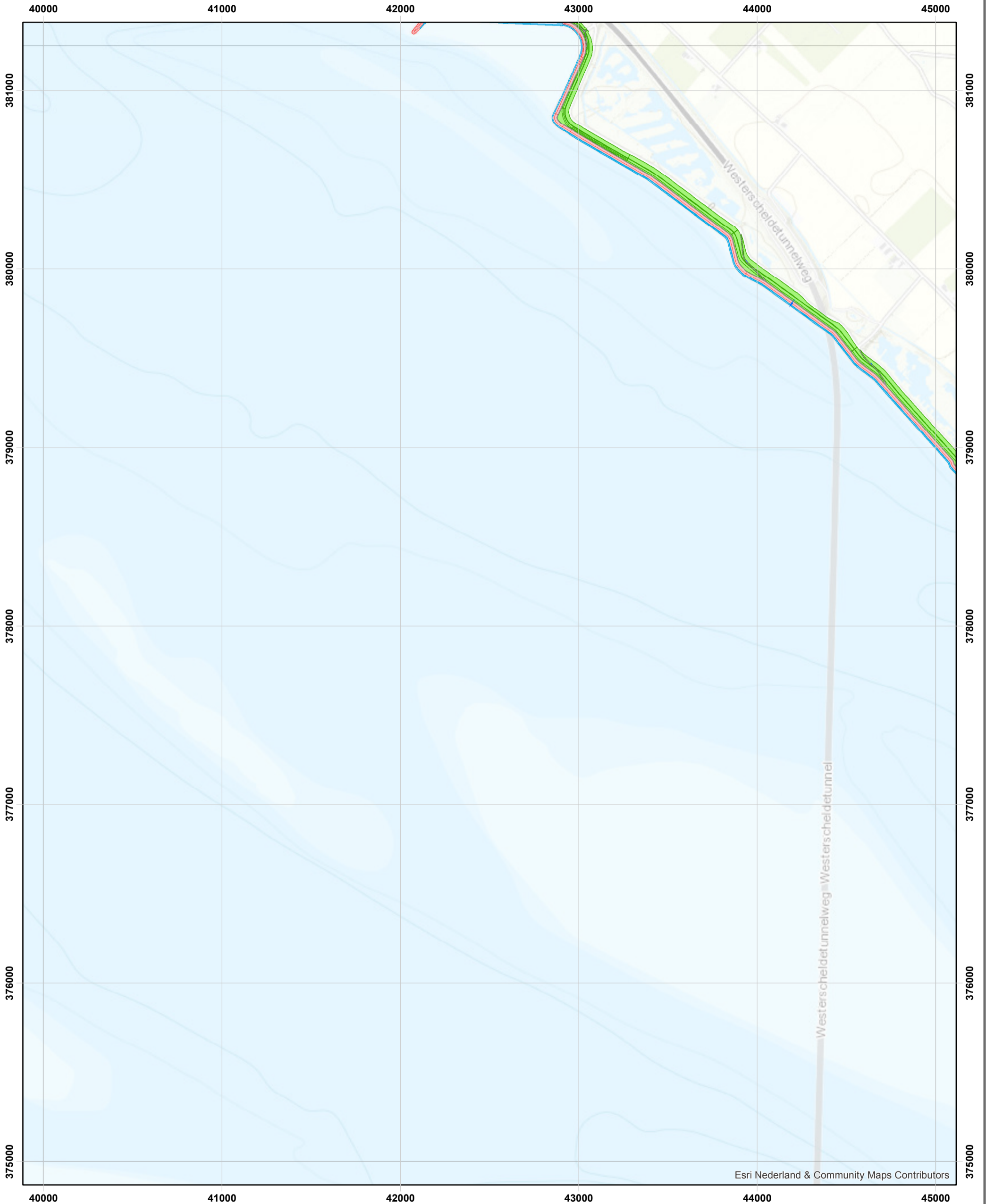
- kmpunten
- Asfaltvlakken
- Betonvlakken
- Breuksteenvlakken
- Grasvlakken
- Steenzettingen



Kaartblad
67bn2

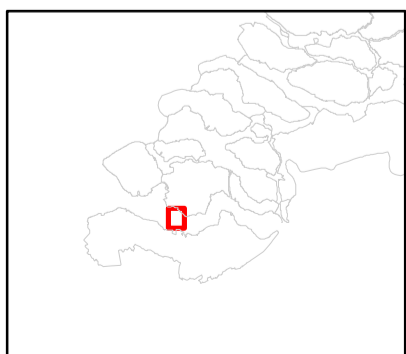
0 200 400 600 800 1,000
M

Harde kustverdediging Scheldestromen



Esri Nederland & Community Maps Contributors

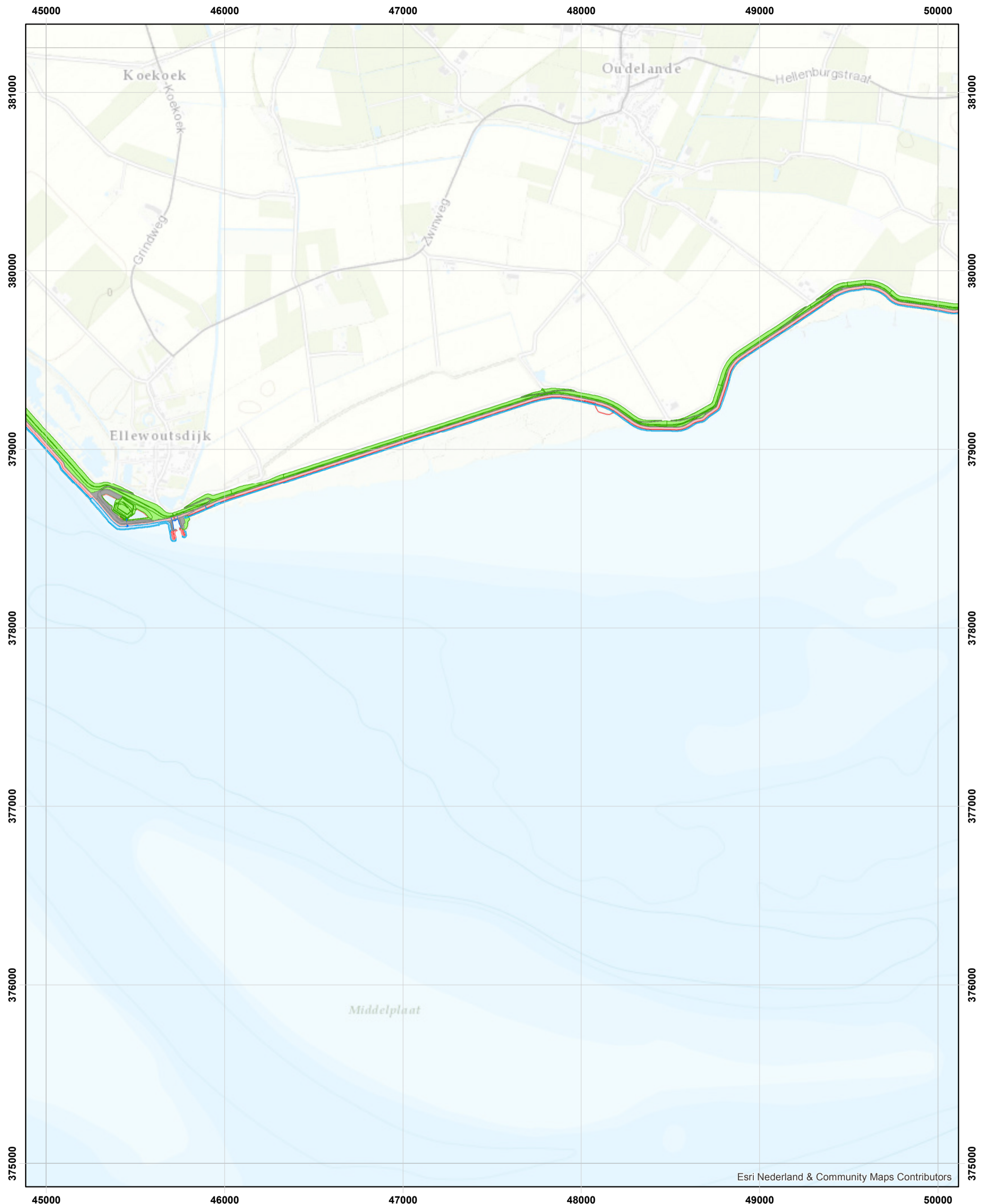
- kmpunten
- Asfaltvlakken
- Betonvlakken
- Breuksteenvlakken
- Grasvlakken
- Steenzettingen



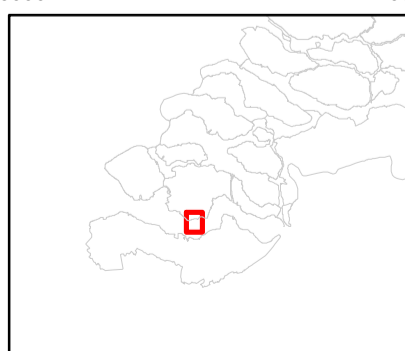
Kaartblad
67en1

0 200 400 600 800 1,000
M

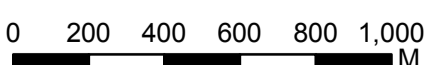
Harde kustverdediging Scheldestromen



- kmpunten
- Asfaltvlakken
- Betonvlakken
- Breuksteenvlakken
- Grasvlakken
- Steenzettingen



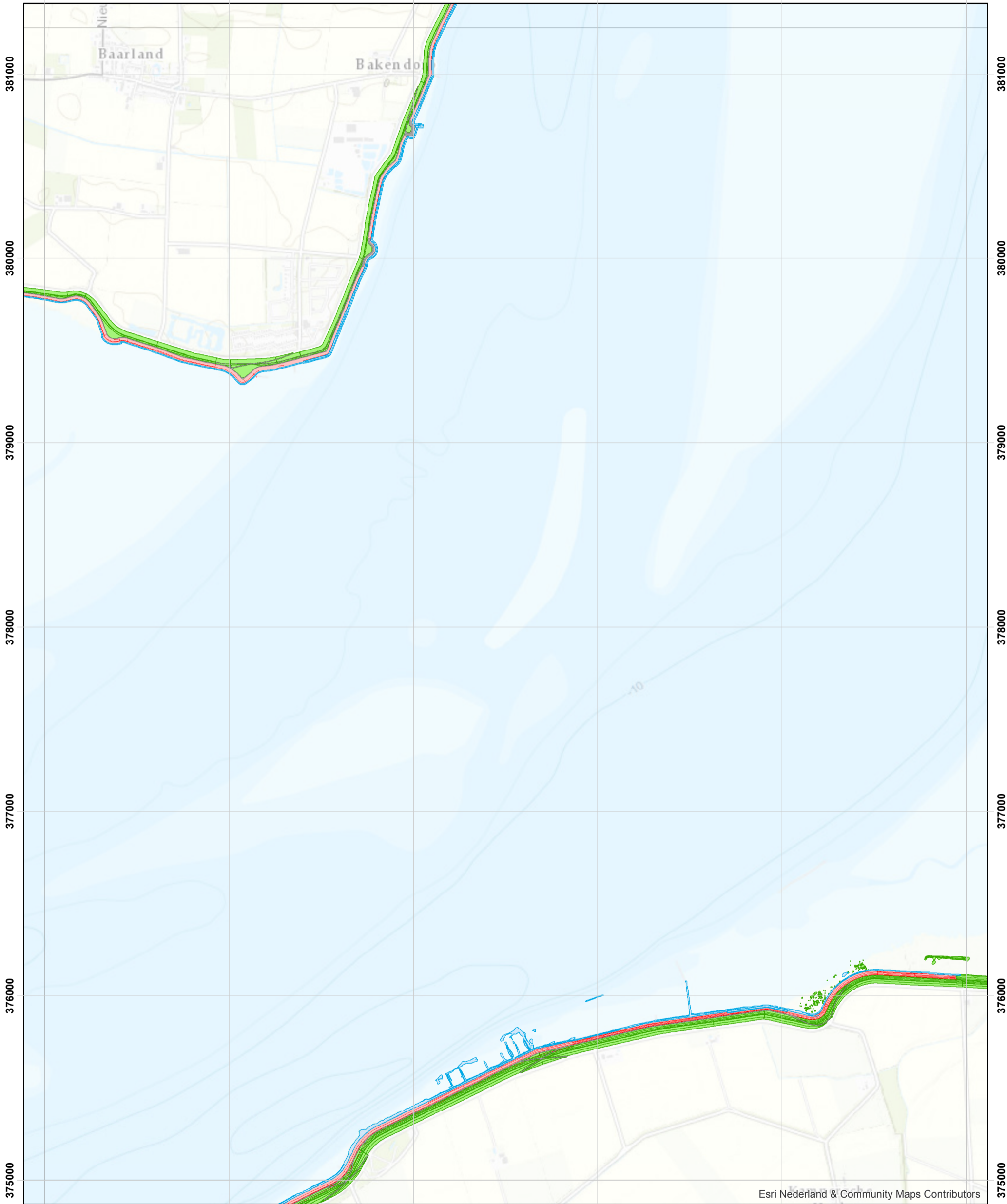
Kaartblad
67en2



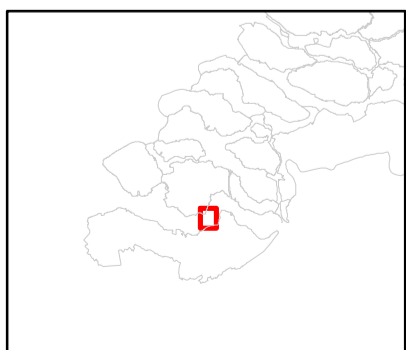
Esri Nederland & Community Maps Contributors

Harde kustverdediging Scheldestromen

50000 51000 52000 53000 54000 55000



- kmpunten
- Asfaltvlakken
- Betonvlakken
- Breuksteenvlakken
- Grasvlakken
- Steenzettingen

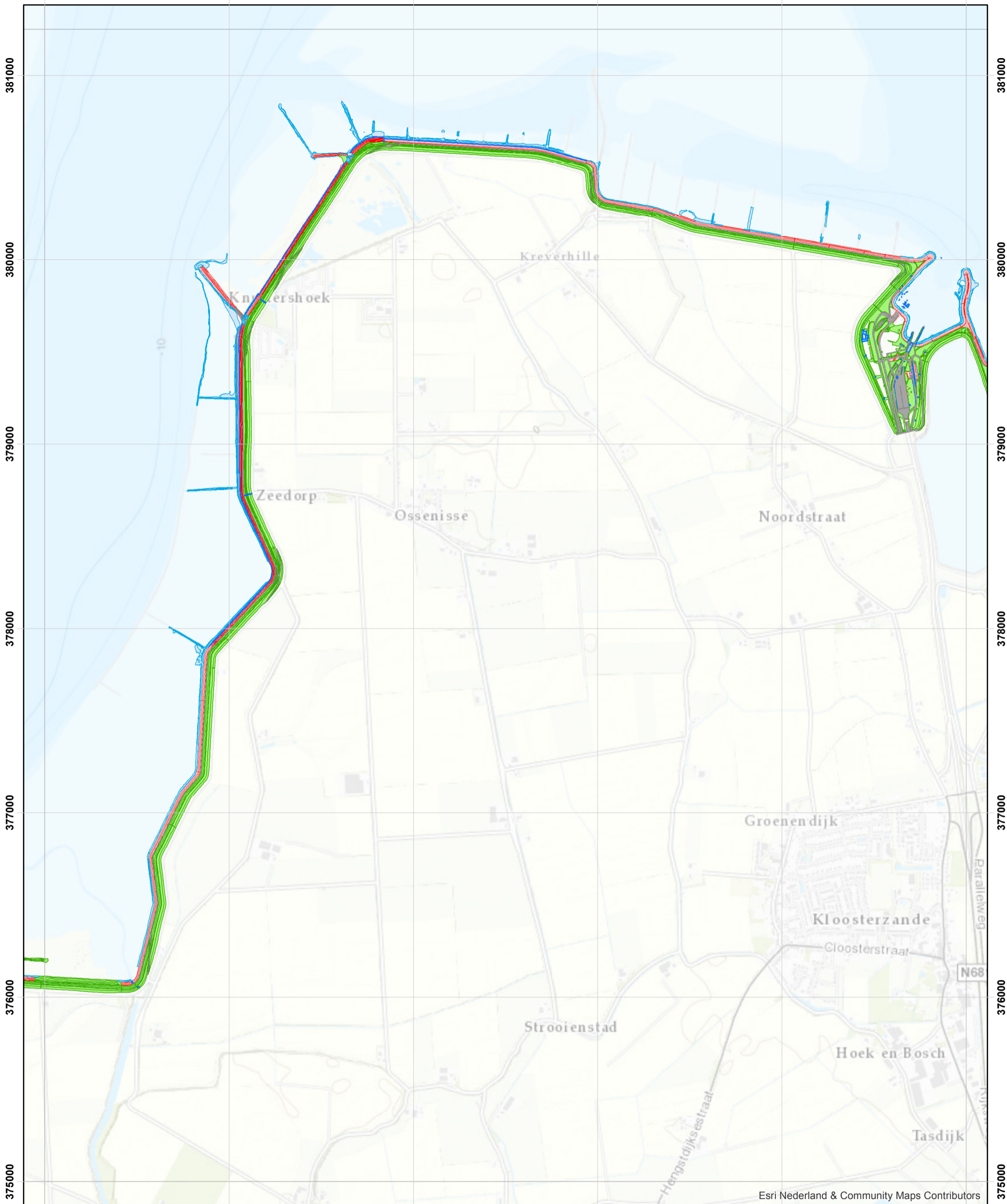


Kaartblad
67fn1

0 200 400 600 800 1,000
M

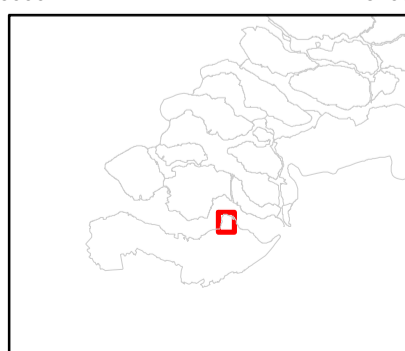
Harde kustverdediging Scheldestromen

55000 56000 57000 58000 59000 60000

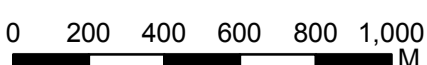


55000 56000 57000 58000 59000 60000

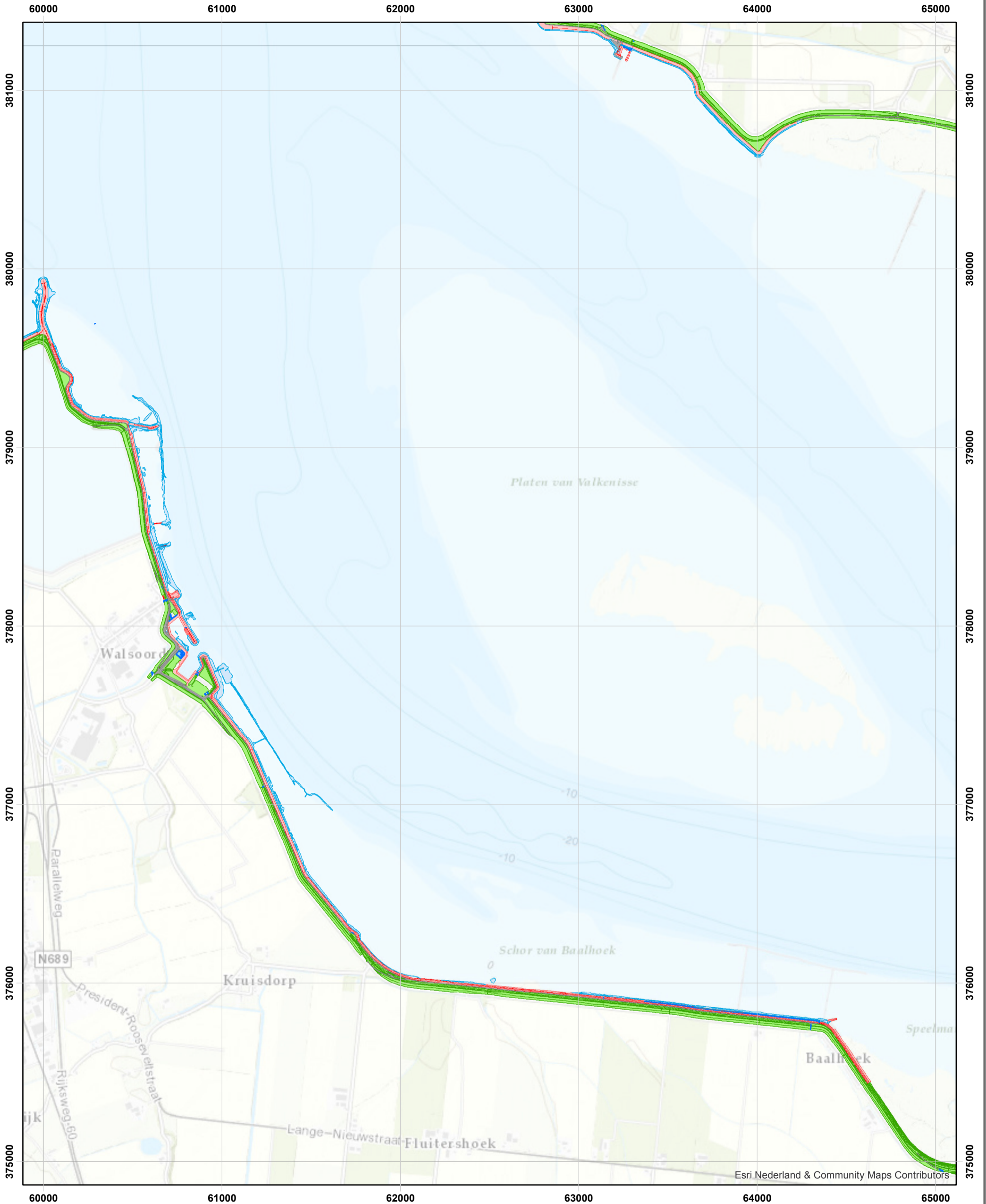
- kmpunten
- Asfaltvlakken
- Betonvlakken
- Breuksteenvlakken
- Grasvlakken
- Steenzettingen



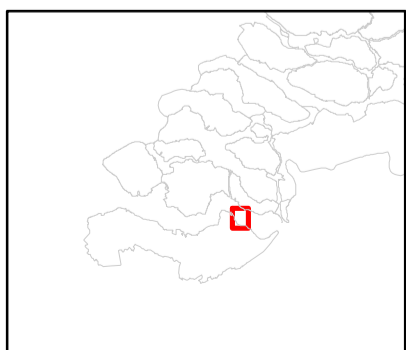
Kaartblad
67fn2



Harde kustverdediging Scheldestromen



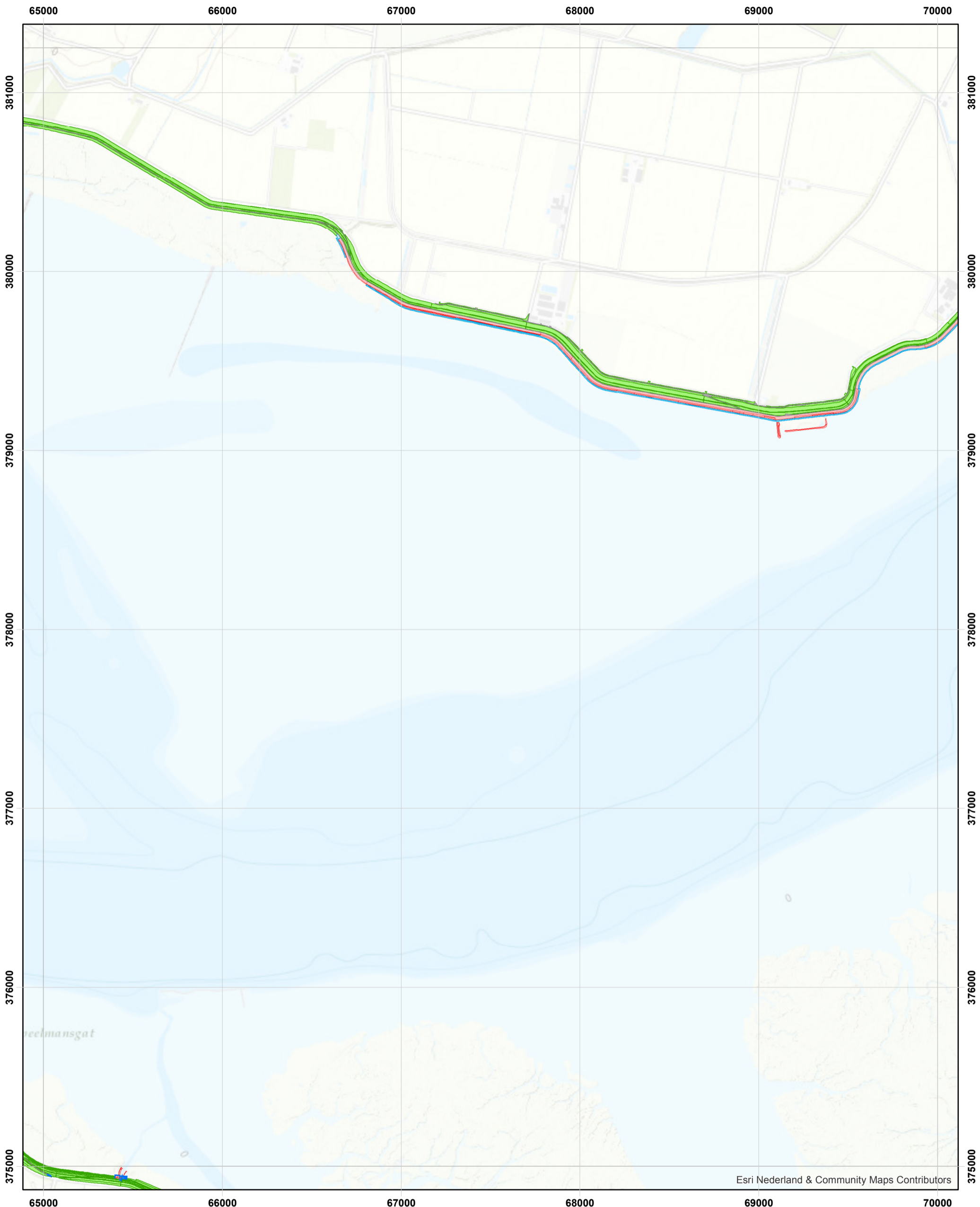
- kmpunten
- Asfaltvlakken
- Betonvlakken
- Breuksteenvlakken
- Grasvlakken
- Steenzettingen



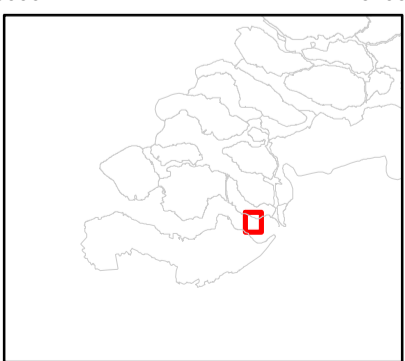
Kaartblad
49cz1

0 200 400 600 800 1,000
M

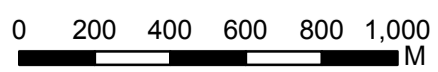
Harde kustverdediging Scheldestromen



- kmpunten
- Asfaltvlakken
- Betonvlakken
- Breuksteenvlakken
- Grasvlakken
- Steenzettingen

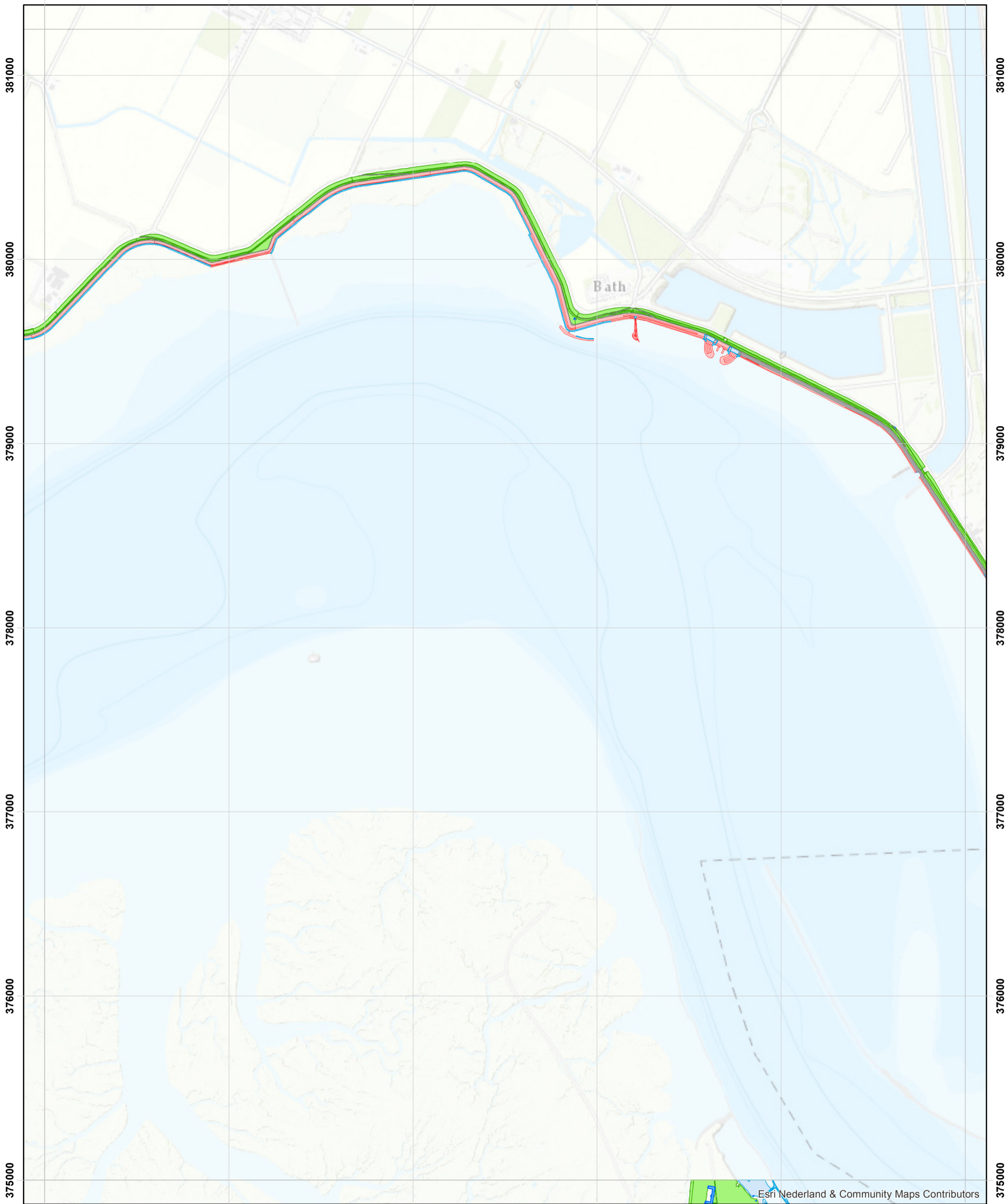


Kaartblad
49cz2



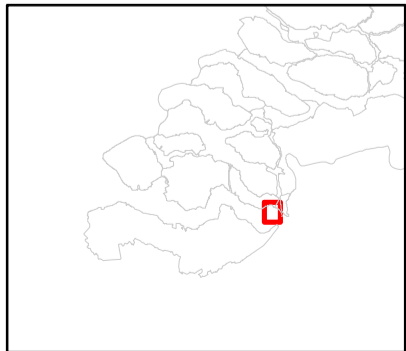
Harde kustverdediging Scheldestromen

70000 71000 72000 73000 74000 75000



70000 71000 72000 73000 74000 75000

- kmpunten
- Asfaltvlakken
- Betonvlakken
- Breuksteenvlakken
- Grasvlakken
- Steenzettingen

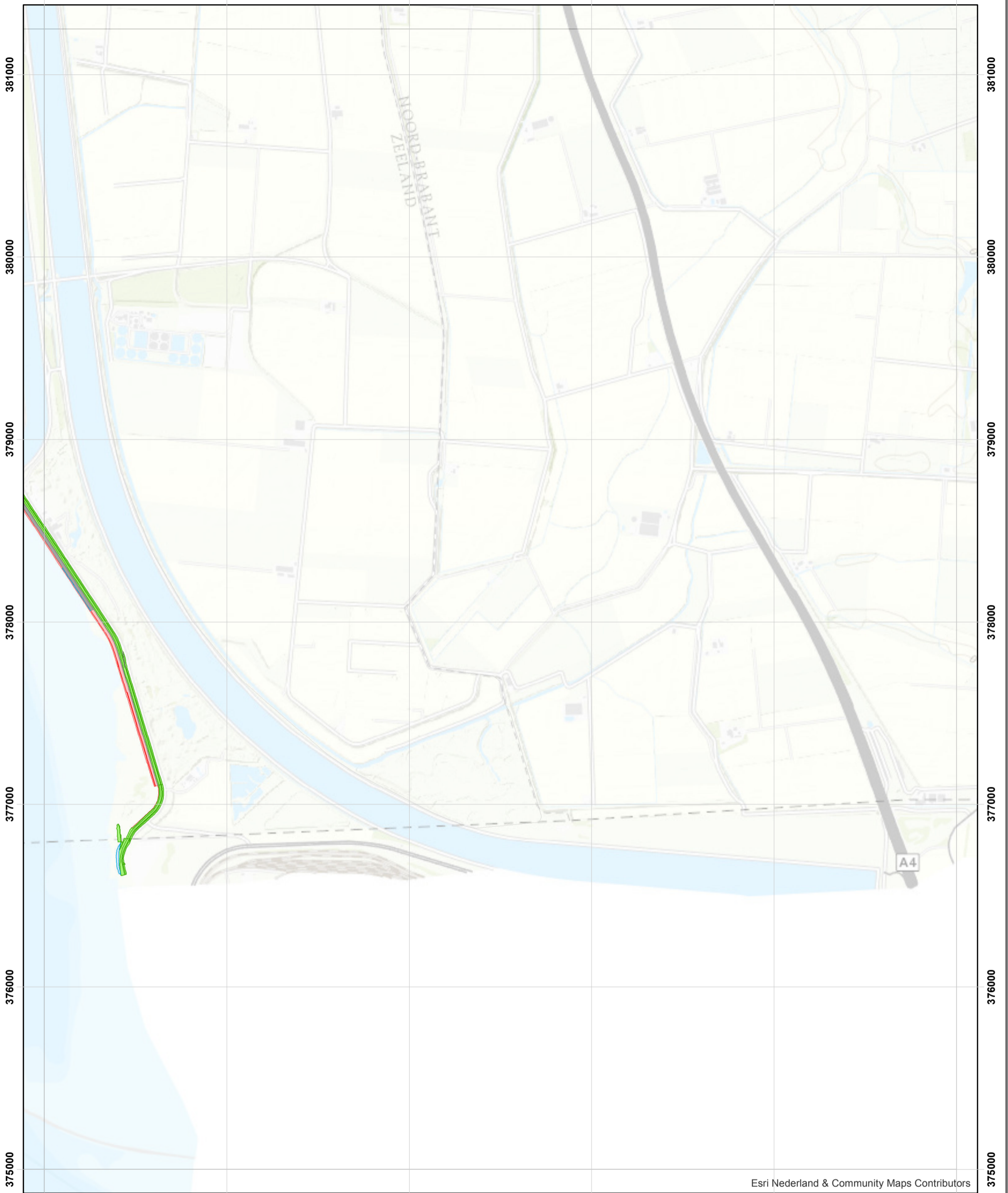


Kaartblad
49dz1

0 200 400 600 800 1,000
M

Harde kustverdediging Scheldestromen

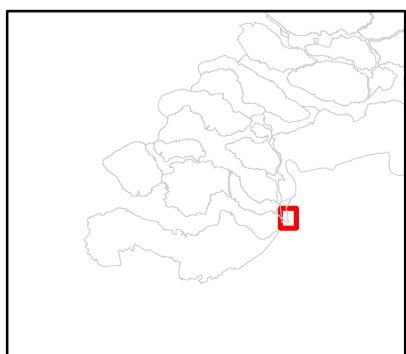
75000 76000 77000 78000 79000 80000



Esri Nederland & Community Maps Contributors

75000 76000 77000 78000 79000 80000

- kmpunten
- Asfaltvlakken
- Betonvlakken
- Breuksteenvlakken
- Grasvlakken
- Steenzettingen

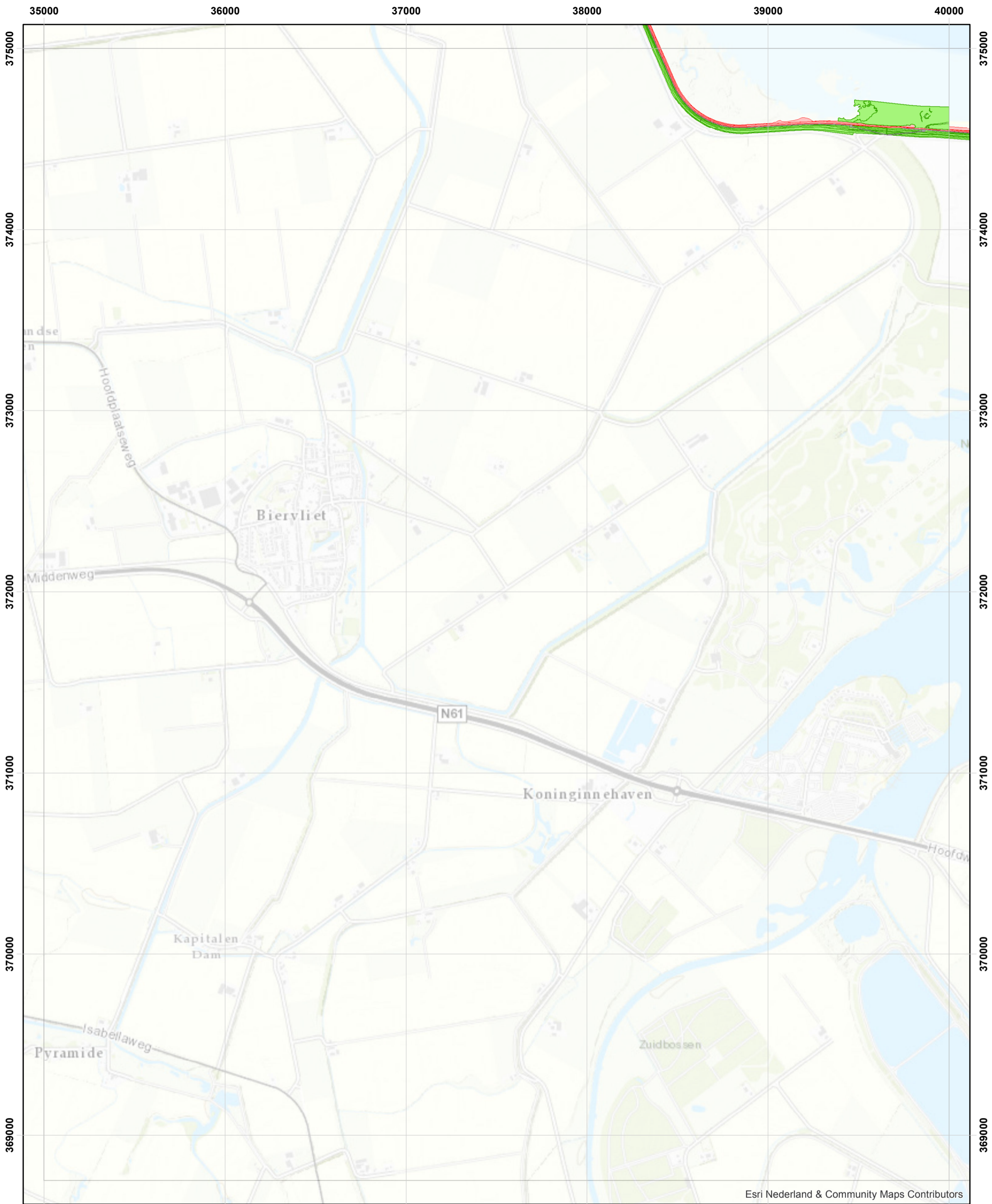


Kaartblad
49dz2

0 200 400 600 800 1,000
M

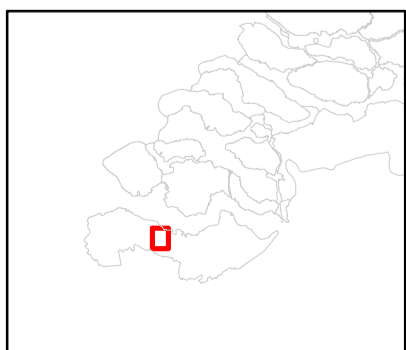
Deltares
Enabling Delta Life

Harde kustverdediging Scheldestromen



Esri Nederland & Community Maps Contributors

- kmpunten
- Asfaltvlakken
- Betonvlakken
- Breuksteenvlakken
- Grasvlakken
- Steenzettingen

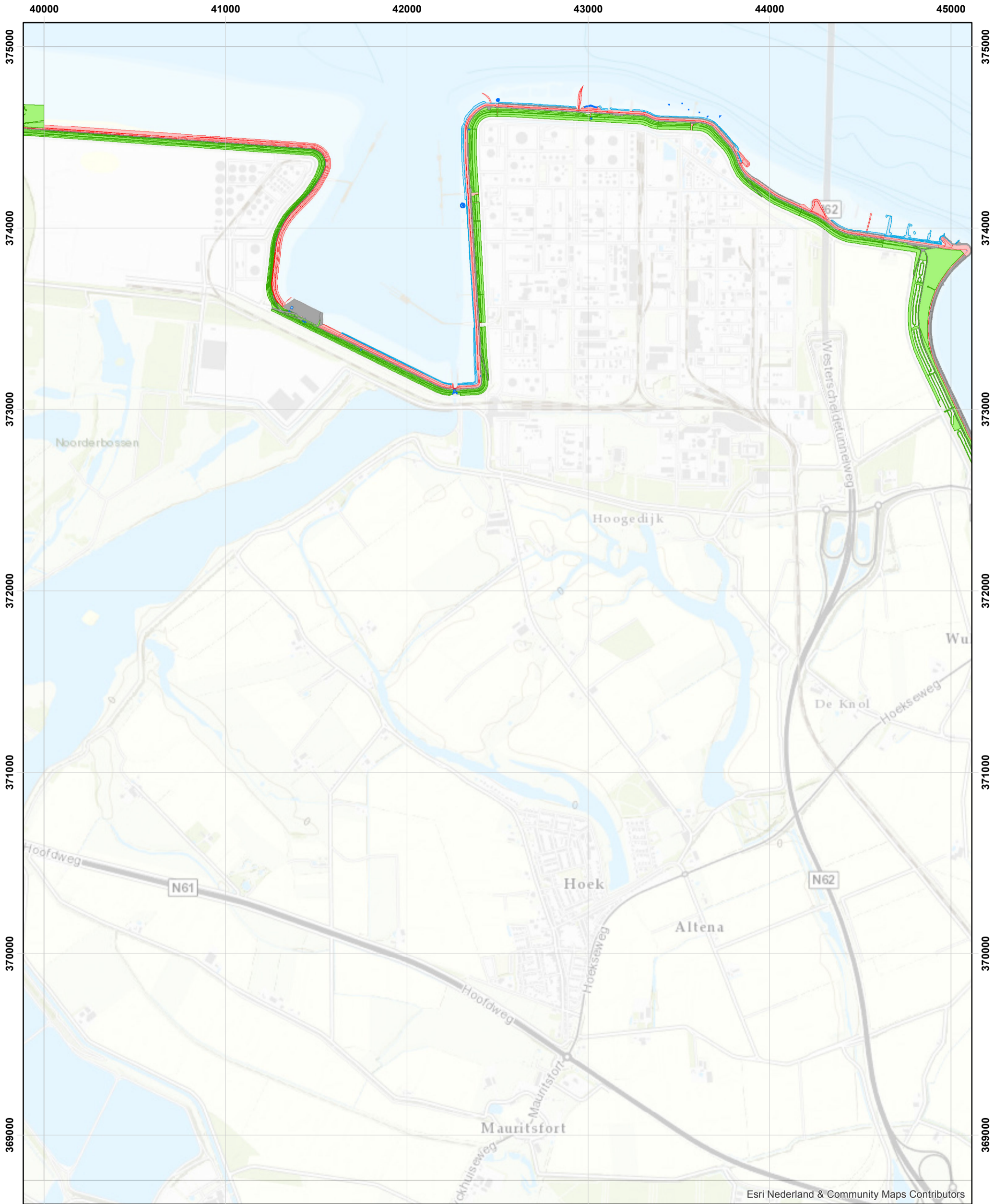


Kaartblad
67bz2

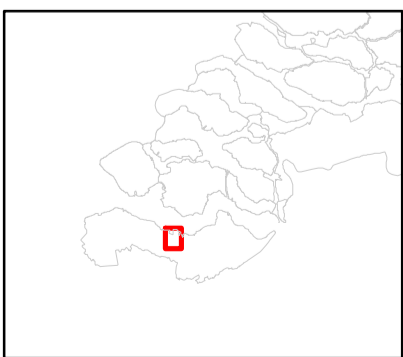
0 200 400 600 800 1,000
M



Harde kustverdediging Scheldestromen



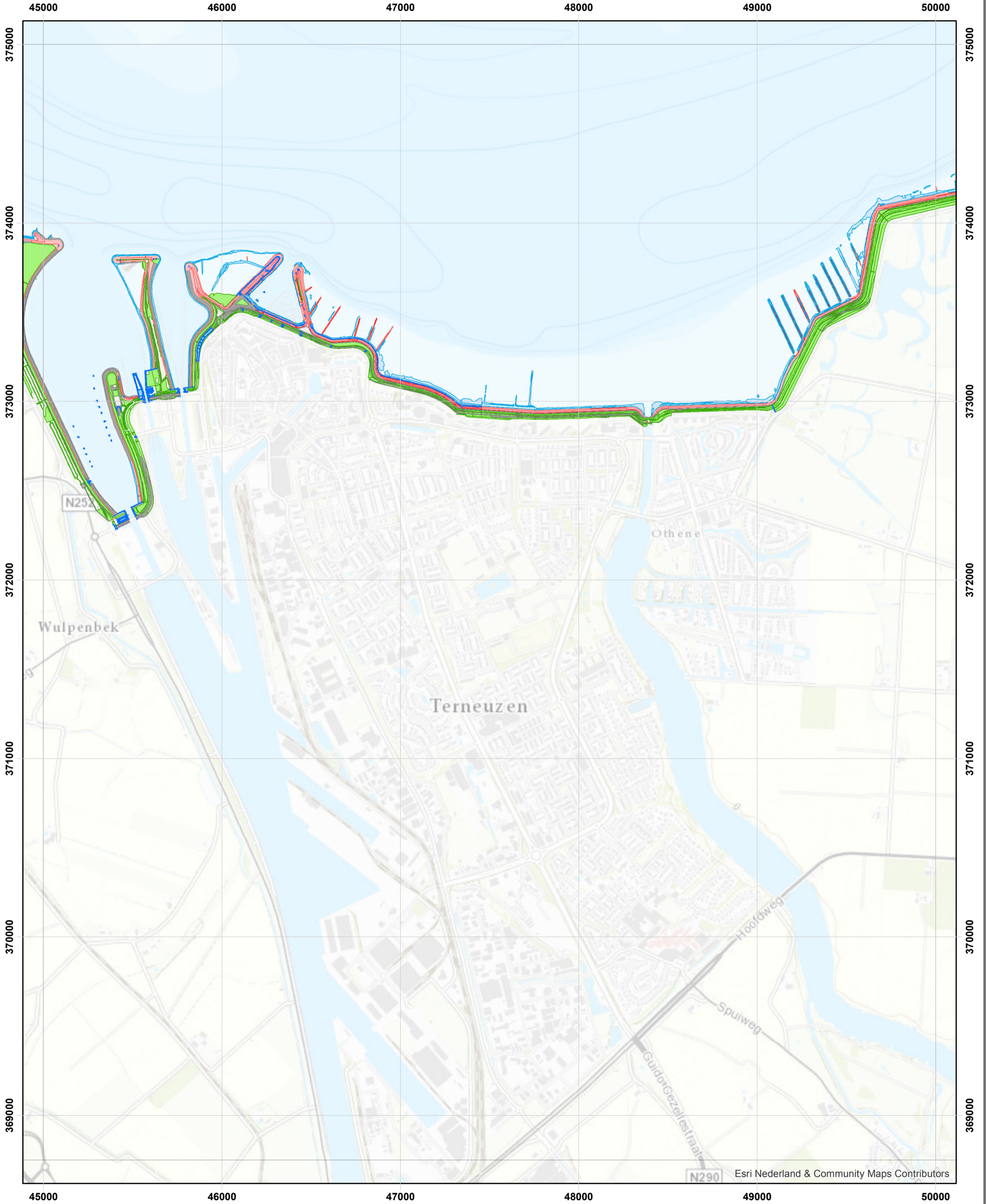
- kmpunten
- Asfaltvlakken
- Betonvlakken
- Breuksteenvlakken
- Grasvlakken
- Steenzettingen



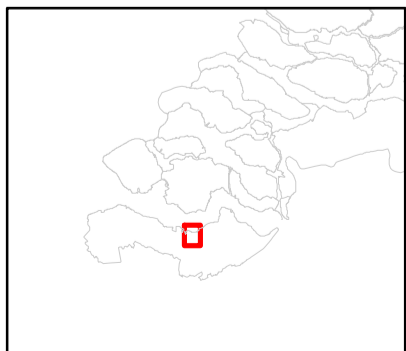
Kaartblad
67ez1

0 200 400 600 800 1,000
M

Harde kustverdediging Scheldestromen



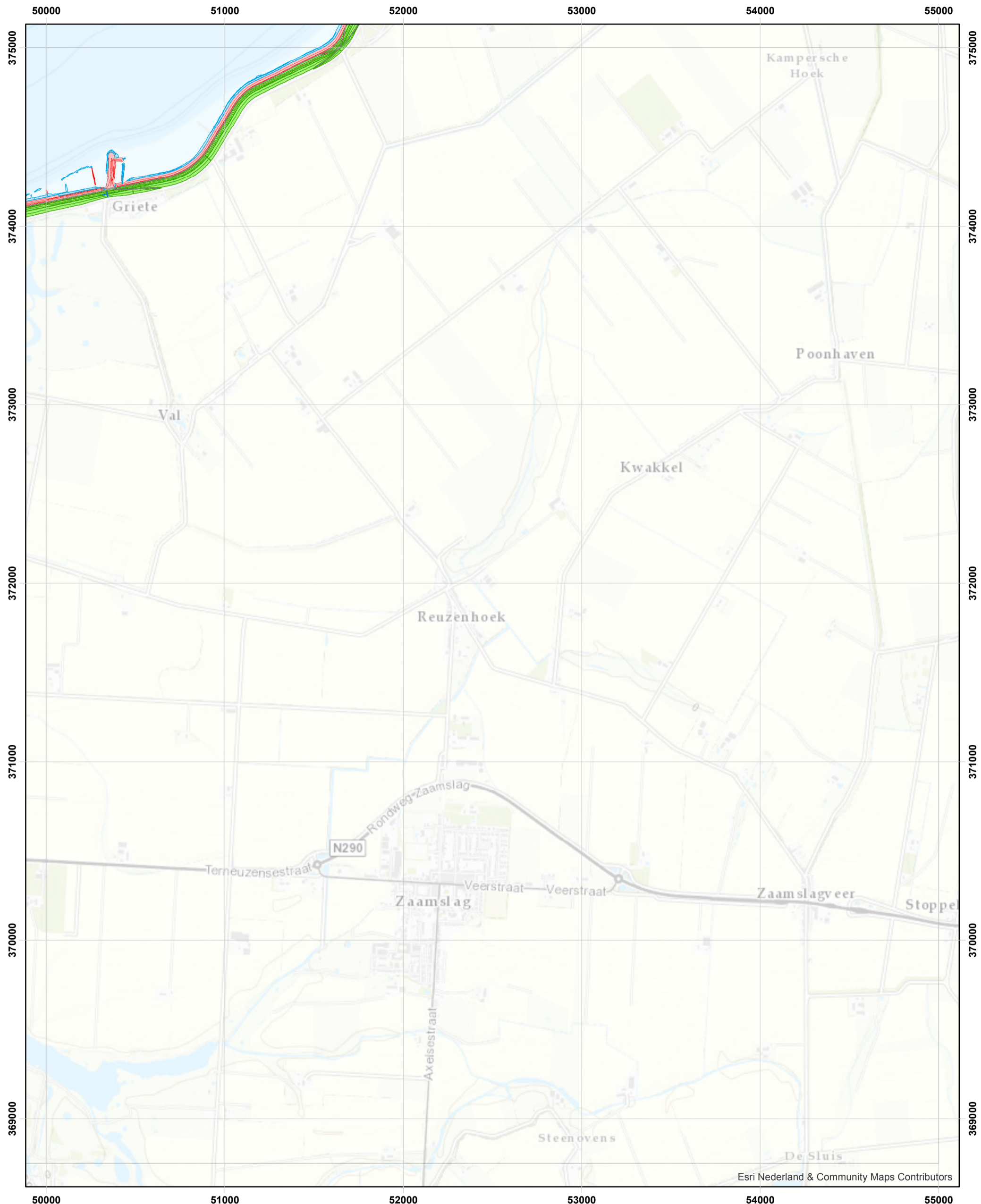
- kmpunten
- Asfaltvlakken
- Betonvlakken
- Breuksteenvlakken
- Grasvlakken
- Steenzettingen



Kaartblad
67ez2

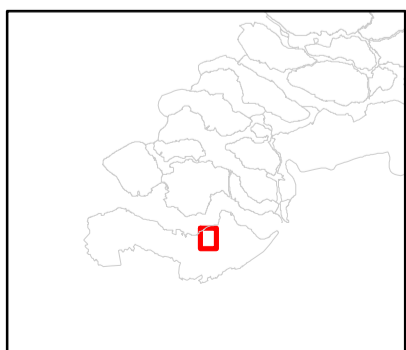
0 200 400 600 800 1,000
M

Harde kustverdediging Scheldestromen



Esri Nederland & Community Maps Contributors

- kmpunten
- Asfaltvlakken
- Betonvlakken
- Breuksteenvlakken
- Grasvlakken
- Steenzettingen

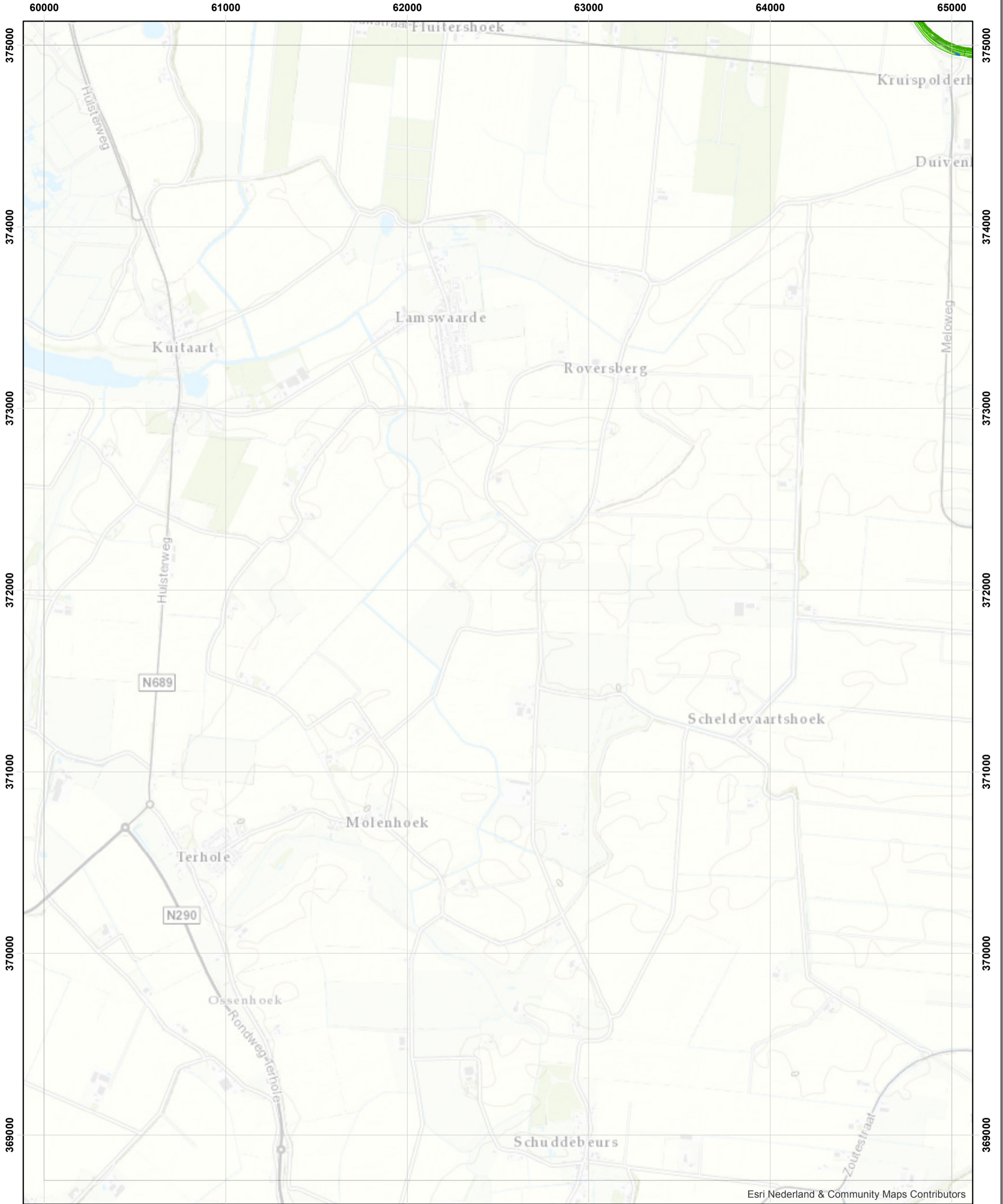


Kaartblad
67fz1

0 200 400 600 800 1,000
M

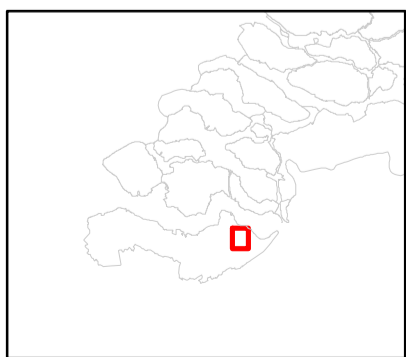


Harde kustverdediging Scheldestromen



Esri Nederland & Community Maps Contributors

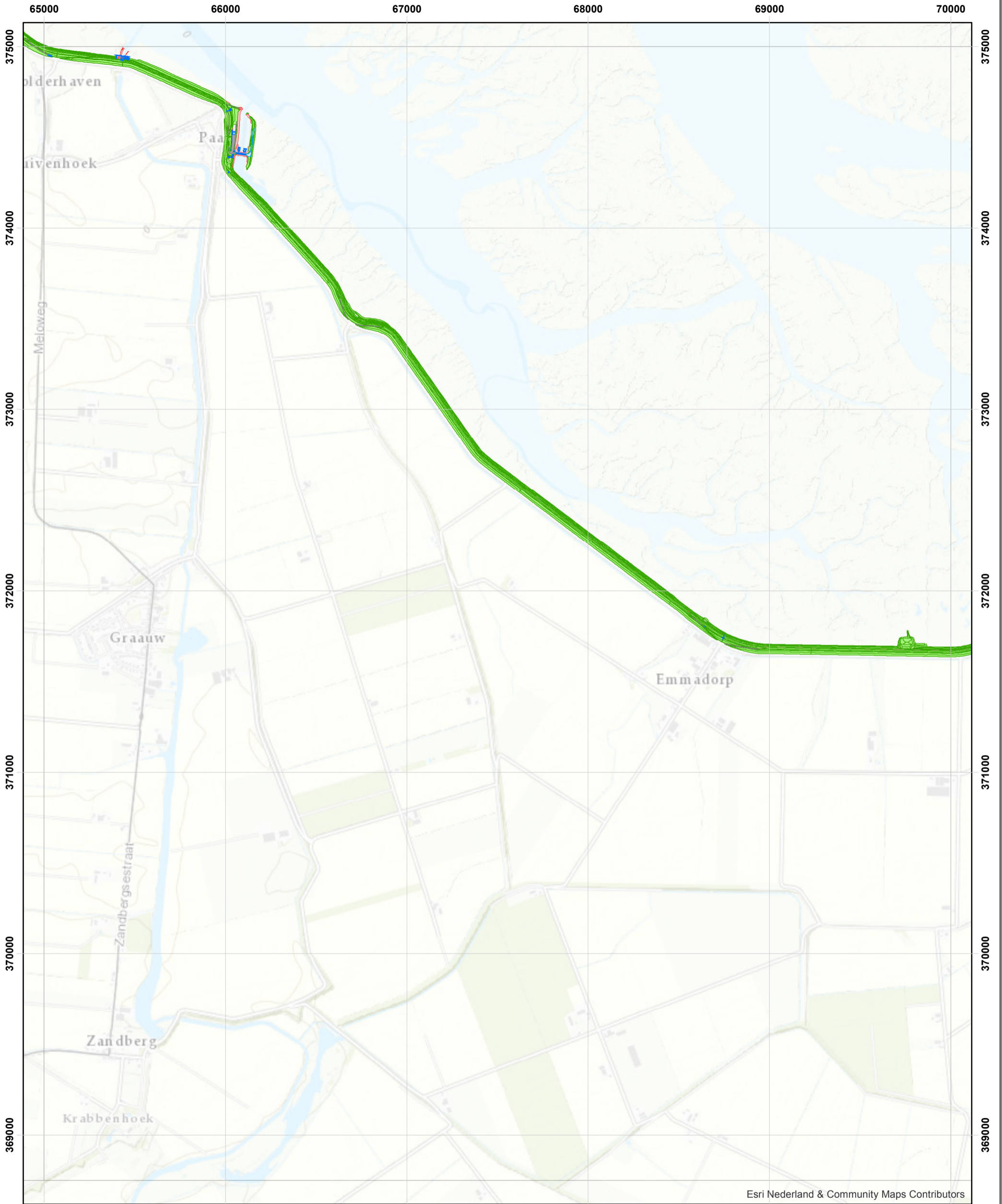
- kmpunten
- Asfaltvlakken
- Betonvlakken
- Breuksteenvlakken
- Grasvlakken
- Steenzettingen



Kaartblad
55an1

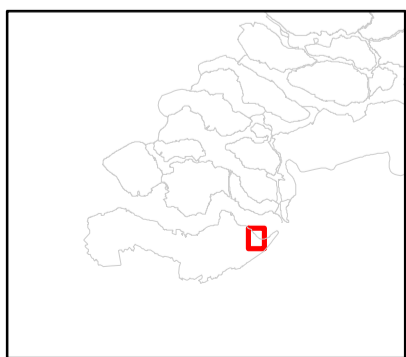
0 200 400 600 800 1,000
M

Harde kustverdediging Scheldestromen



Esri Nederland & Community Maps Contributors

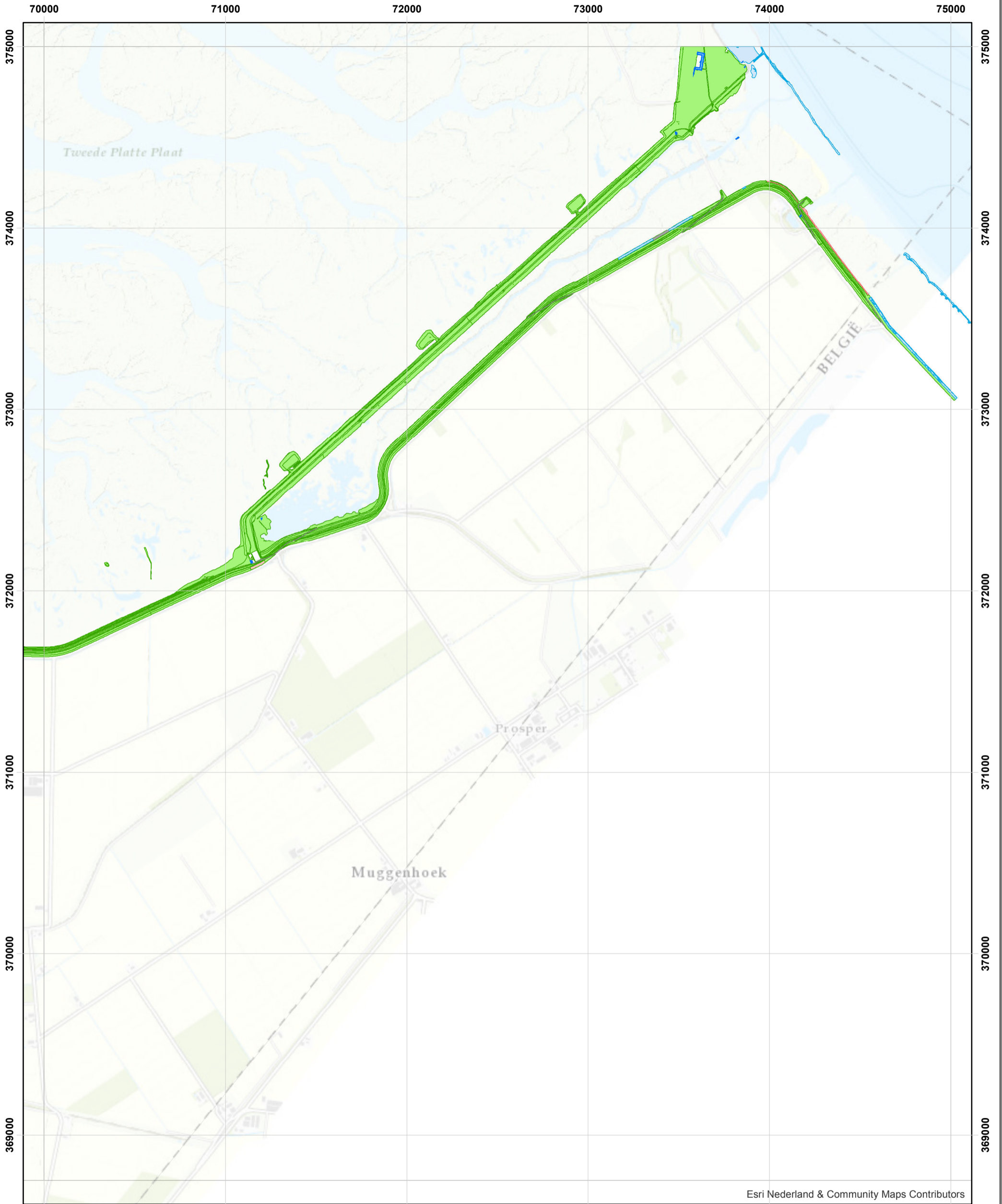
- kmpunten
- Asfaltvlakken
- Betonvlakken
- Breuksteenvlakken
- Grasvlakken
- Steenzettingen



Kaartblad
55an2

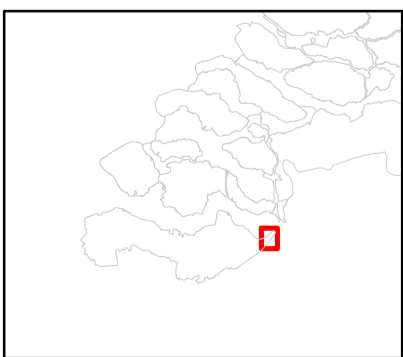
0 200 400 600 800 1,000
M

Harde kustverdediging Scheldestromen

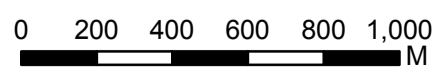


Esri Nederland & Community Maps Contributors

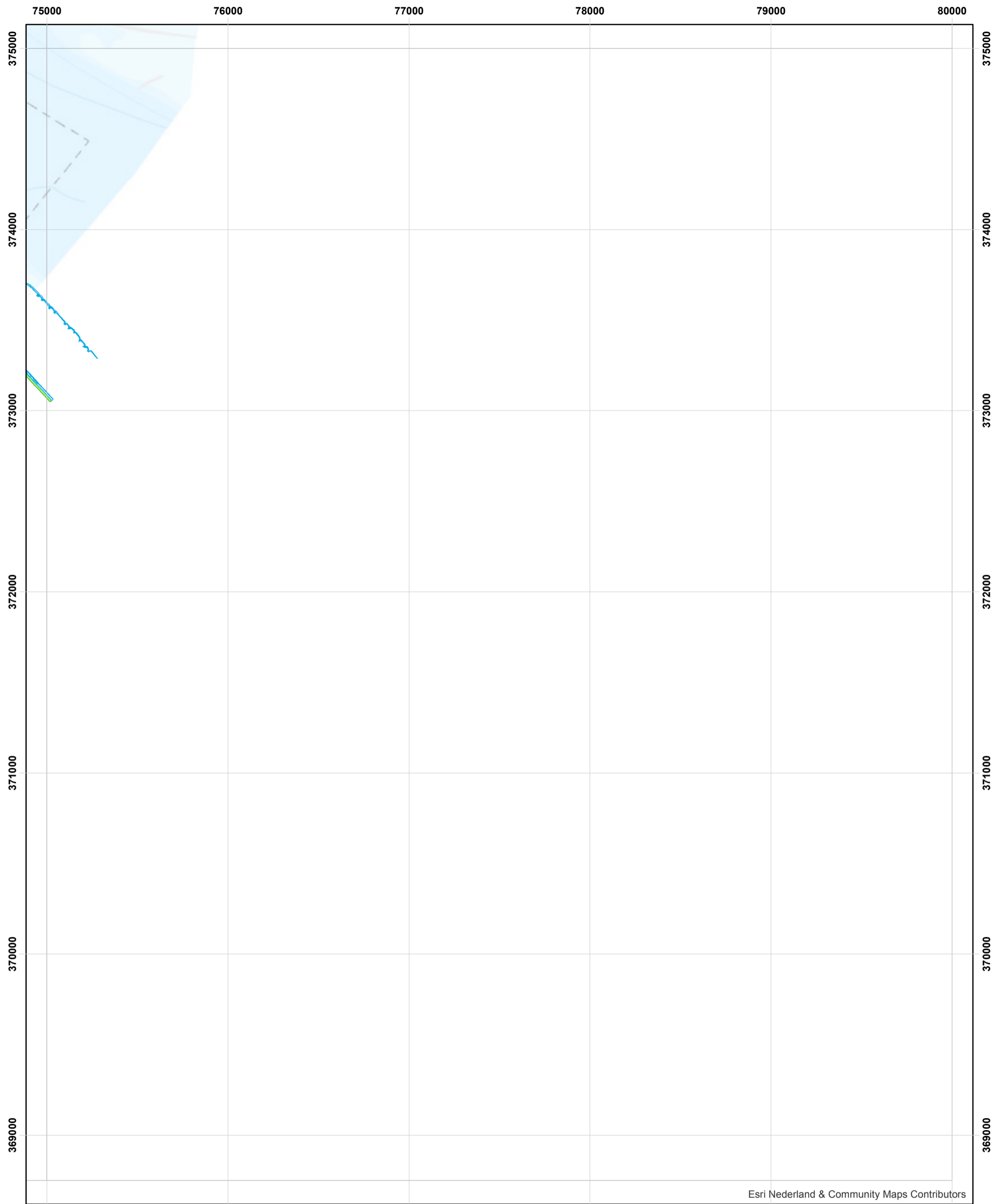
- kmpunten
- Asfaltvlakken
- Betonvlakken
- Breuksteenvlakken
- Grasvlakken
- Steenzettingen



Kaartblad
55bn1

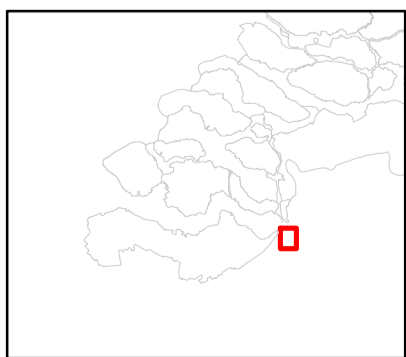


Harde kustverdediging Scheldestromen



Esri Nederland & Community Maps Contributors

- kmpunten
- Asfaltvlakken
- Betonvlakken
- Breuksteenvlakken
- Grasvlakken
- Steenzettingen



Kaartblad
55bn2

