



Deltares
Enabling Delta Life







Universiteit Utrecht

Fresh groundwater in the coastal zone

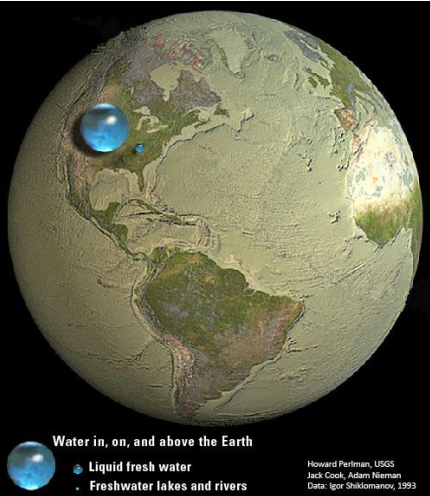
Vulnerability of groundwater systems to flooding events

Gualbert Oude Essink
Deltares & Utrecht University
gualbert.oudeessink@deltares.nl

More information:
freshsalt.deltares.nl
zoetzout.deltares.nl

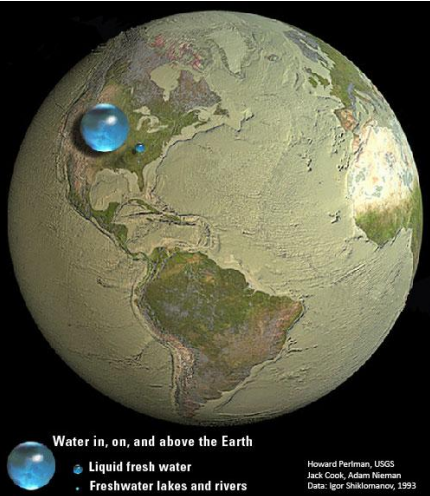
Volumes of water on Earth: a scarce product



Water in, on, and above the Earth

- Liquid fresh water
- Freshwater lakes and rivers

Howard Perlman, USGS
Jack Cooky, Adam Nieman
Data: Igor Shiklomanov, 1993

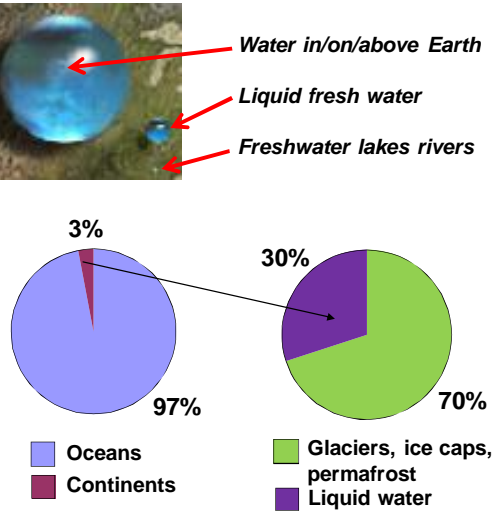


Water in/on/above Earth

Liquid fresh water

Freshwater lakes rivers

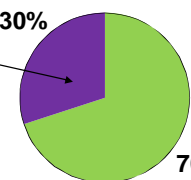
3%



97%

- Oceans
- Continents

30%



70%

- Glaciers, ice caps, permafrost
- Liquid water

Deltares

20200320_GEO4-4425

Fresh groundwater resources in delta's seriously under stress

Every year, about 2 million people worldwide die from diarrhea, caused by bad drinking water quality; this is more than people dying from flooding events

Groundwater is an important source of drinking water in underdeveloped countries, due to its high quality and relatively easy-to-access quantity (now ~30% and increasing)

In the future, delta's have to cope which...:

- Climate change and sea-level rise
- Increasing quantities groundwater extractions
- Land subsidence
- Politics, Policy & Watermanagement, affecting land use

Deltares

20200320_GEO4-4425

Threats to deltas worldwide: subsidence, salinisation, depletion, sealing, sea level rise, CC

climate change:
precipitation and evapotranspiration increase

hinterland

increasing population density

economic development

upstream use of river discharge

subsidence

urbanisation, surface sealing: reduced infiltration capacity

groundwater over-extraction

well salinisation

subsidence

saltwater upconing

saltwater intrusion

storm surges

sea level rise

tidal amplitude

flooding

poor water quality

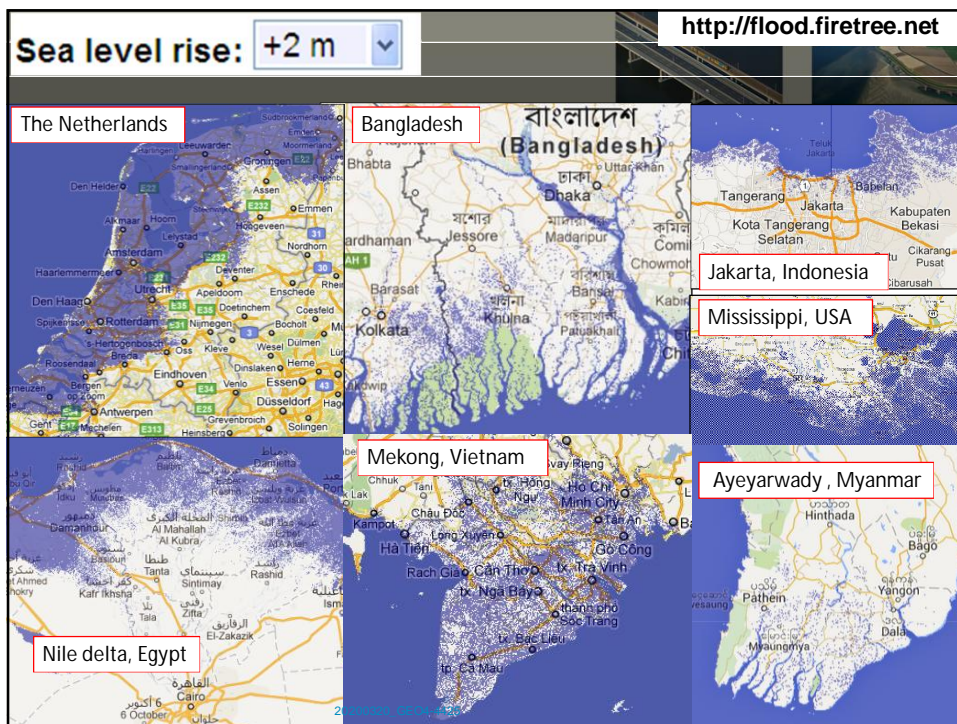

rural communities

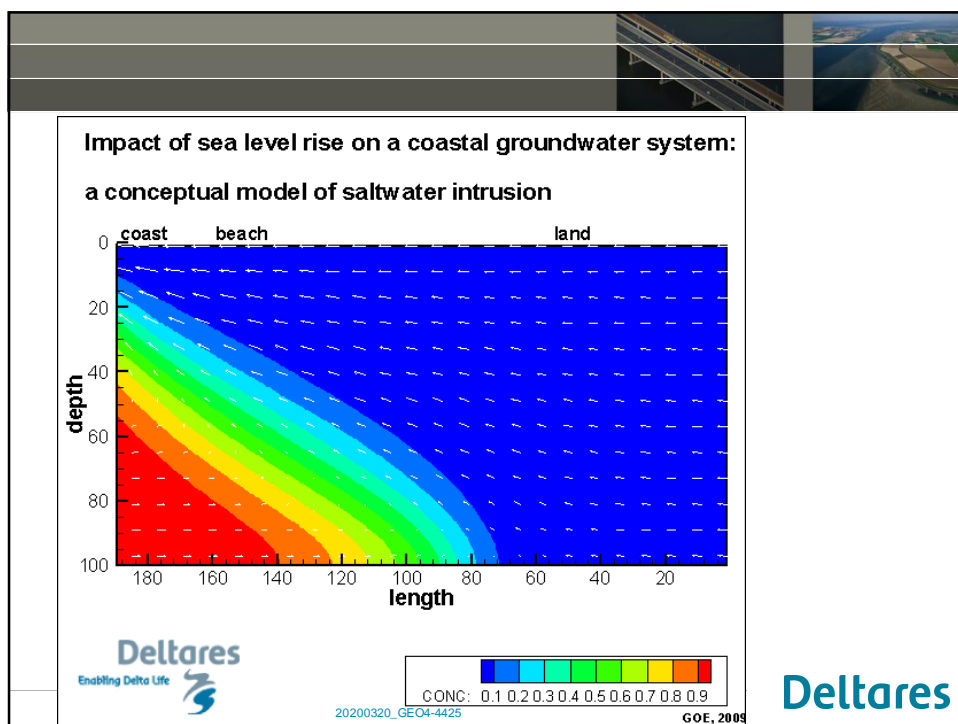
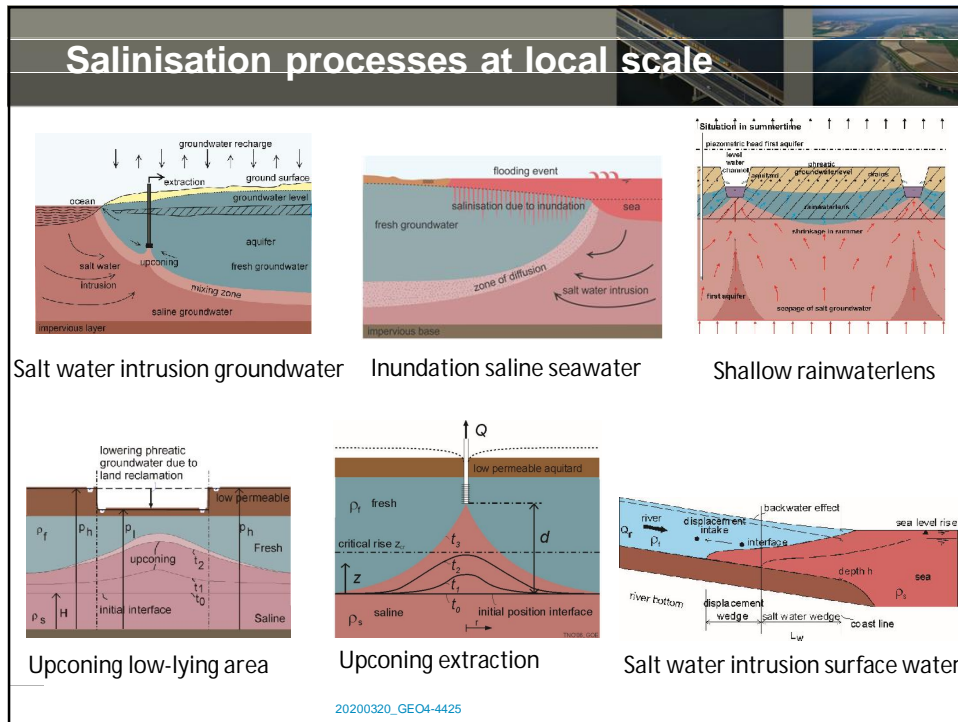
aquifer

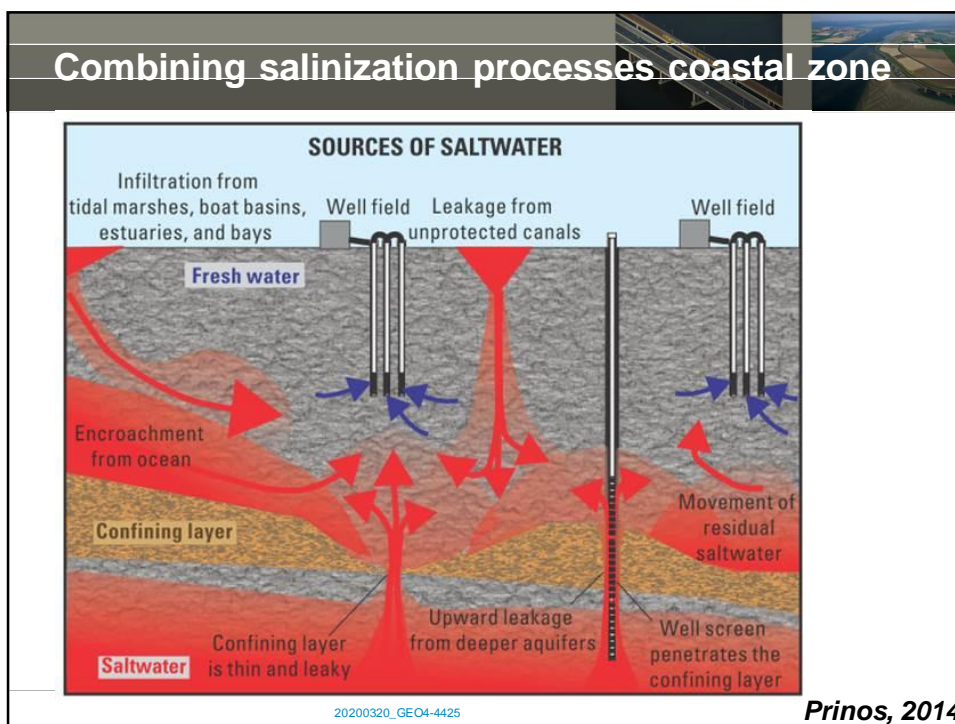
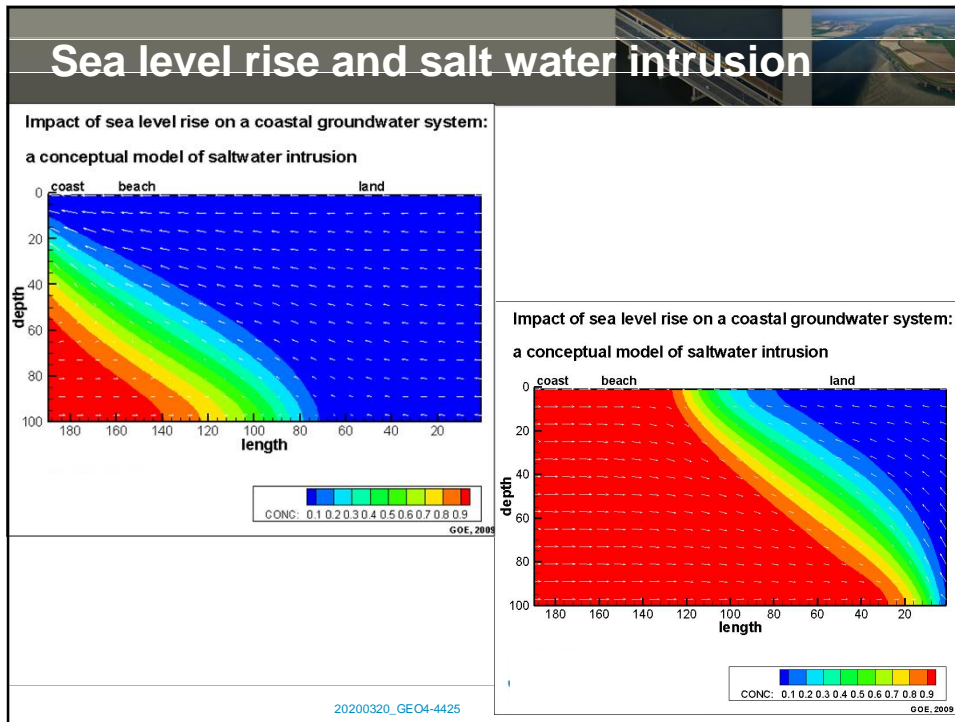
hydrogeological base

1/3 of the world population lives in the coastal zone

20200320_GEO4-4425










In 1 liter ocean: about 35 gr salt




20200320_GEO4-4425

Deltares




In 1 liter Dead Sea water (Jordan) : about 280 gr salt




20200320_GEO4-4425

Deltares




In 1 liter drinking water: about 0.6 gr salt is allowed




Deltares

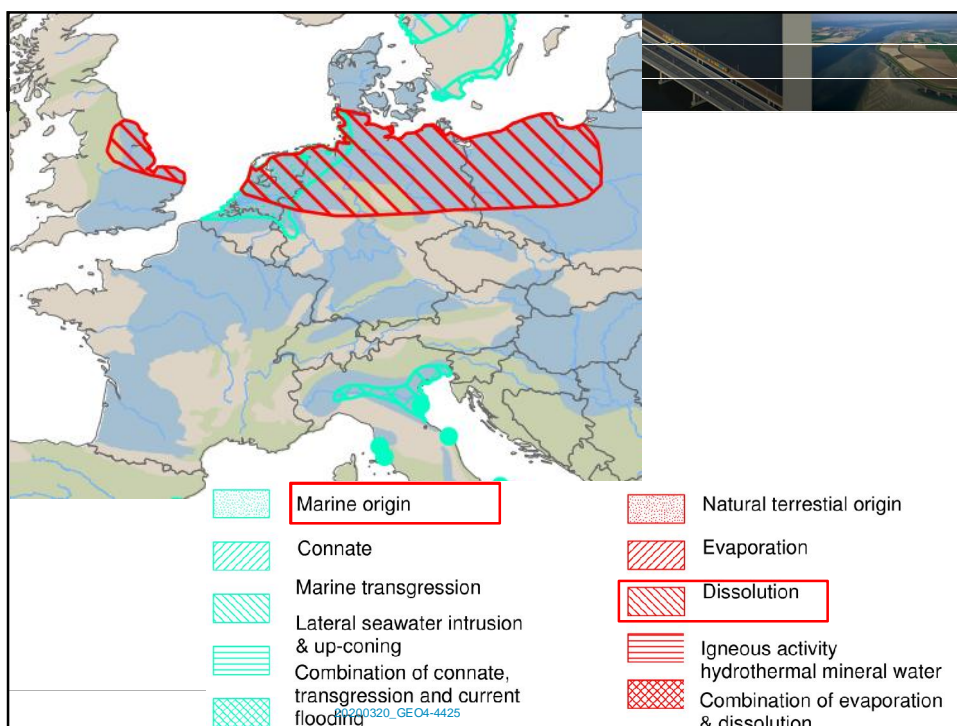
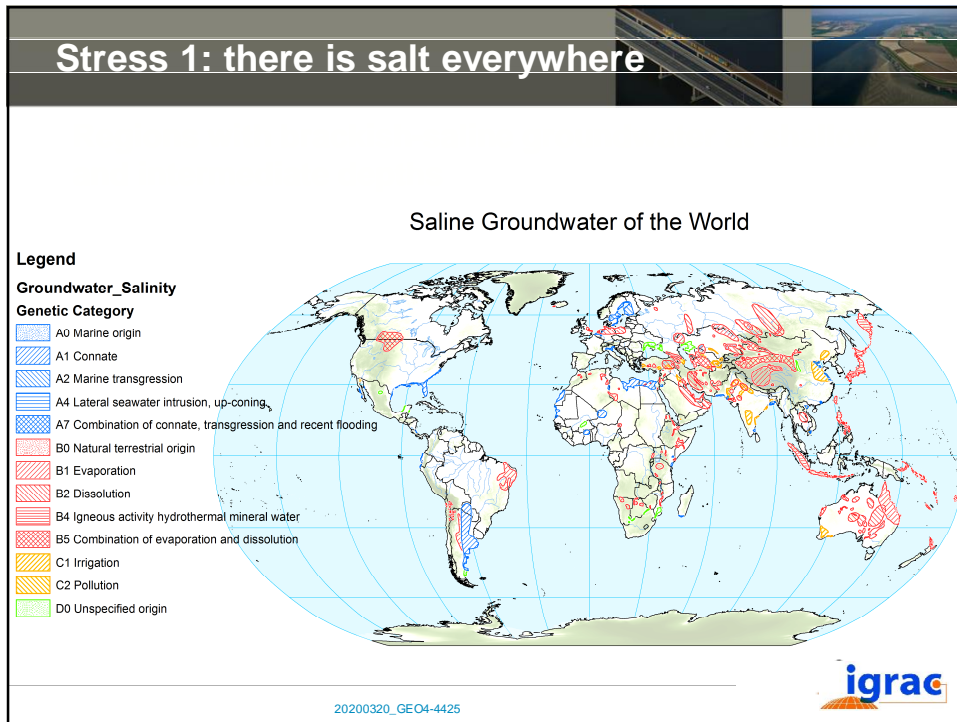
20200320_GEO4-4425

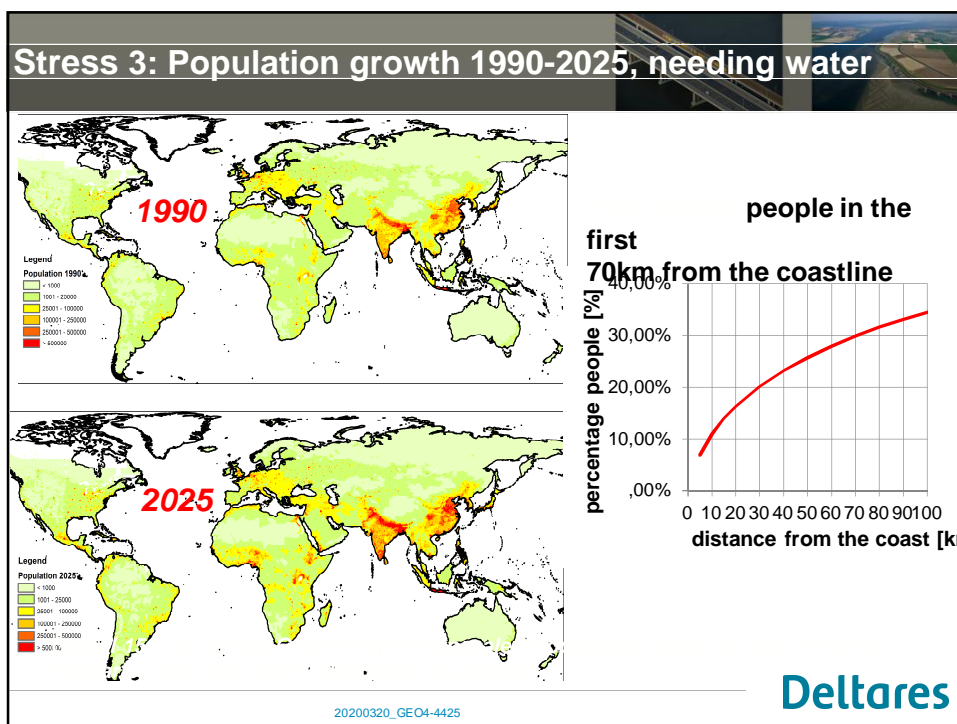
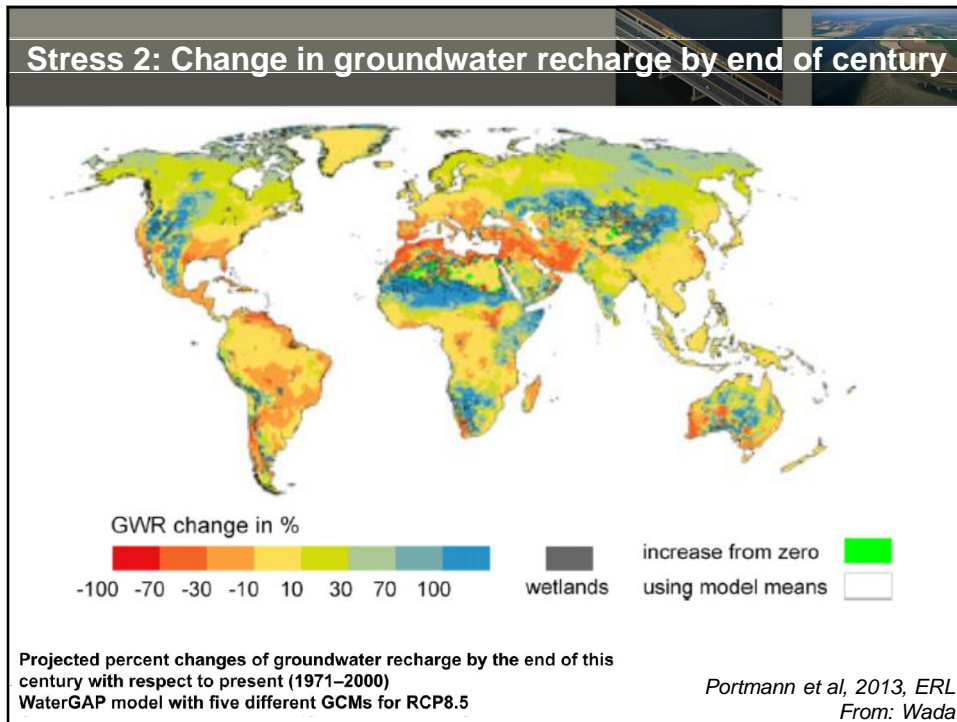


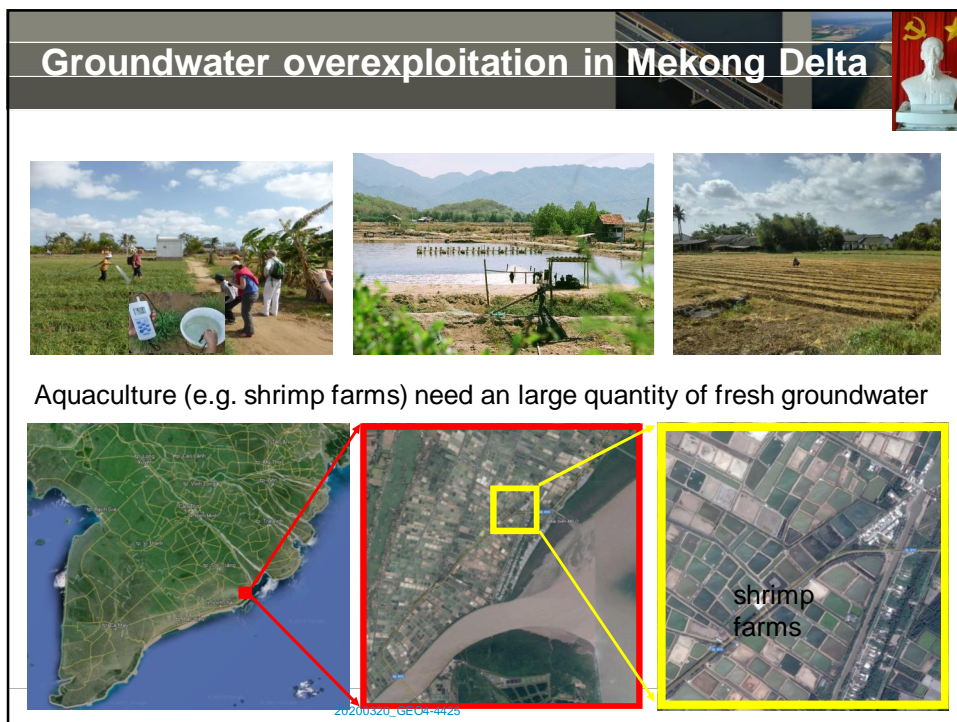
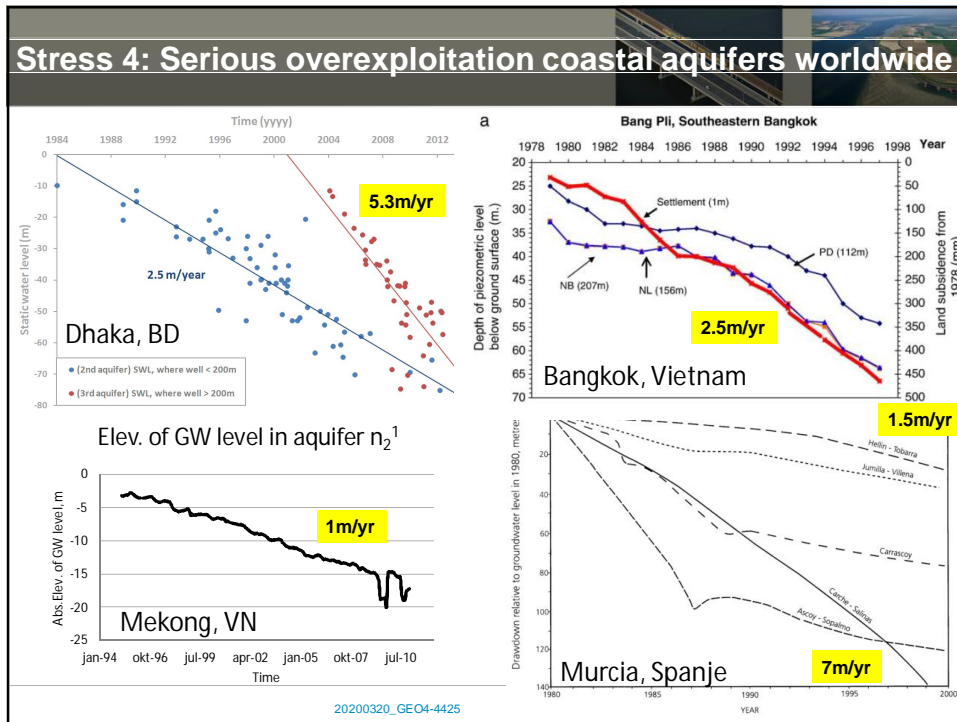
Rice can grow well in water with a salt content less than about 2.0 gr salt in 1 liter water

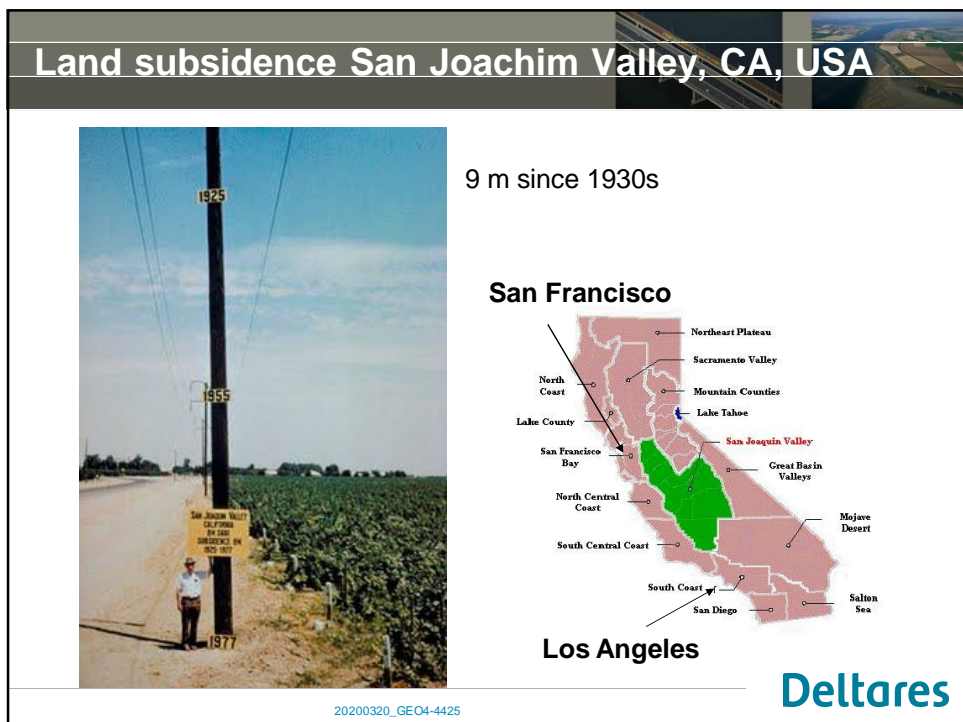
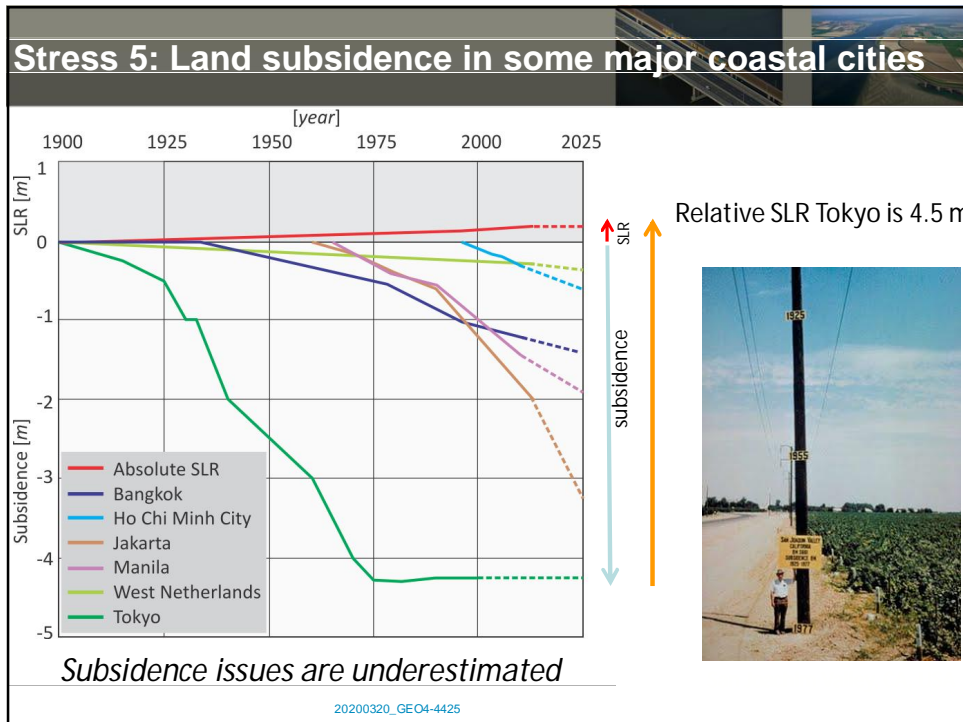


20200320_GEO4-4425







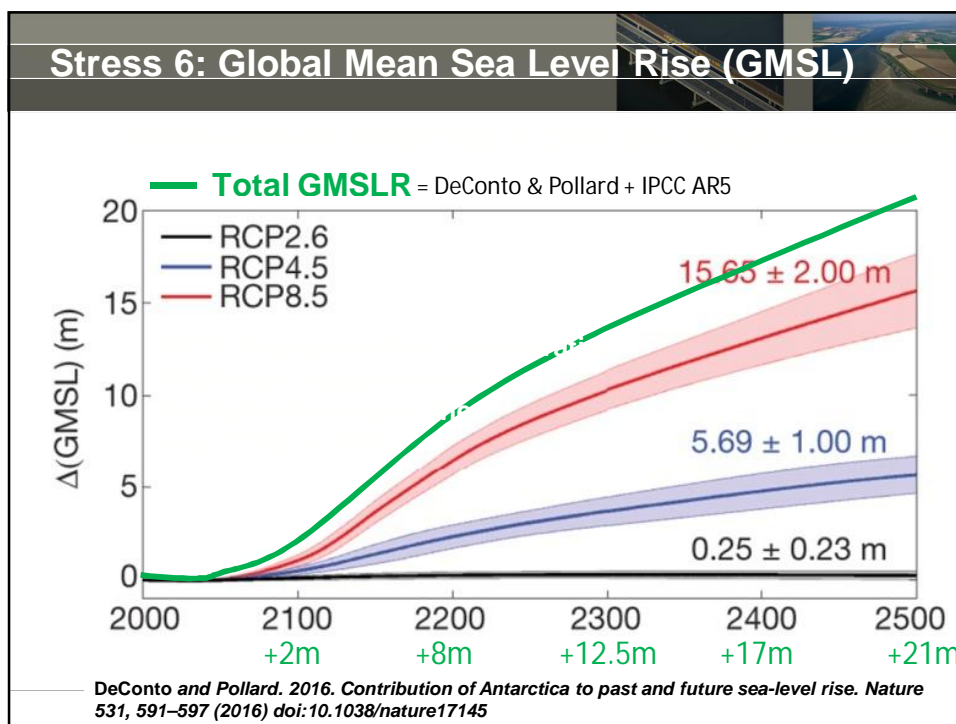


Land subsidence

Megacity	Maximum subsidence [m]	Date commenced
Shanghai	2.80	1921
Tokyo	5.00	1930's
Osaka	2.80	1935
Bangkok	1.60	1950's
Tianjin	2.60	1959
Jakarta	0.90	1978
Manila	0.40	1960
Los Angeles	9.00	1930's

Deltares

20200320_GEO4-4425



Salt in water is a problem



ong term health effect

Drinking water





salty water freshwater

Crop damage



Vulnerable nature




Salt in water is a problem

- drinking water:
 - taste (100-300 mg Cl-/l)
 - long term health effect
 - norm: EC& WHO=150 mg Cl-/l (live stock=1500 mg Cl-/l)
- industry:
 - corrosion pipes
 - preparation food
- irrigation/agriculture:
 - production crops
 - salt damage

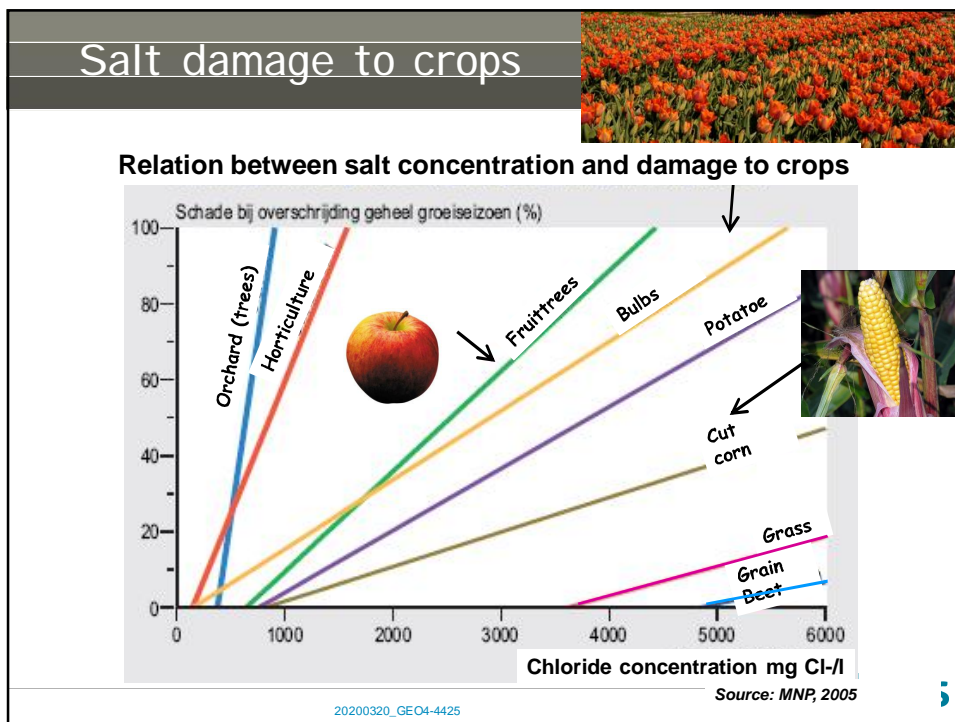
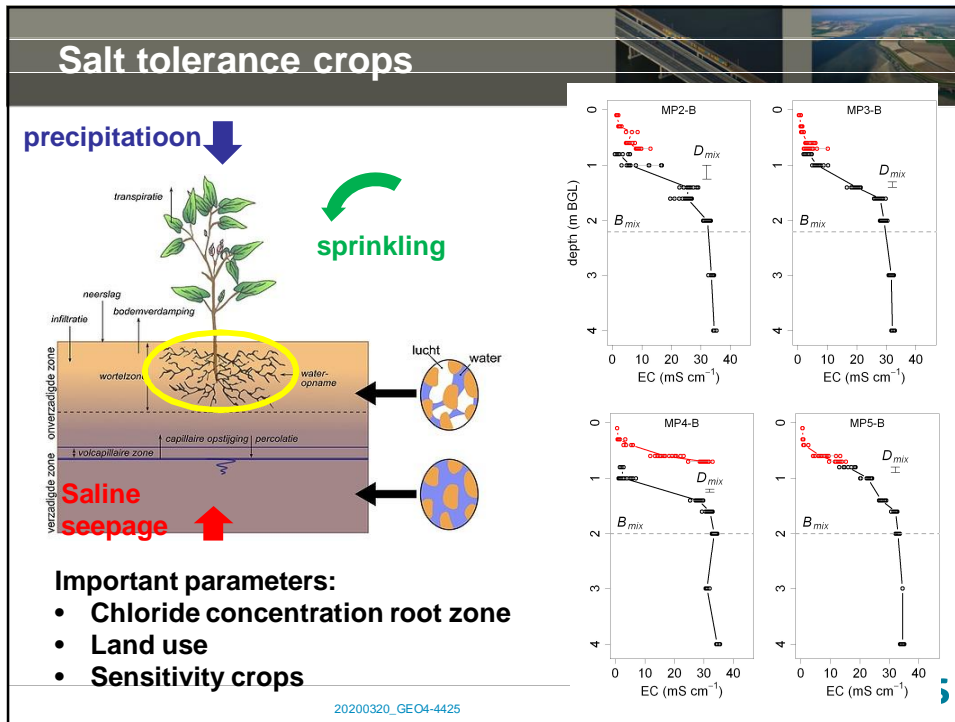
Grass ≥ 3606 mg Cl-/l
Cereals ≥ 4801 mg Cl-/l
Potatoes ≥ 756 mg Cl-/l


Source: Proefstation voor de Akkerbouw en Groenteteelt, Lelystad



salty water fresh water

20200320_GEO4-4425






Definition of fresh and saline groundwater

Type	mS/cm	mg TDS/l	Drinking- or irrigation water
Non-saline or fresh water	<0.8	<600 *	Drinking and irrigation water
Slightly saline	0.8 - 2	600-1.500	Irrigation water
Moderately saline	2-10	1.500-7.000	Primary drainage water and groundwater
Highly saline	10-25	7.000-15.000	Secondary drainage water and groundwater
Very highly saline	25 - 45	15.000-35.000	Seawater is 35000 TDS mg/l
Brine	>45	>45.000	

Deltares

20200320_GEO4-4425



Deltares

20200320_GEO4-4425



Deltares
Enabling Delta Life

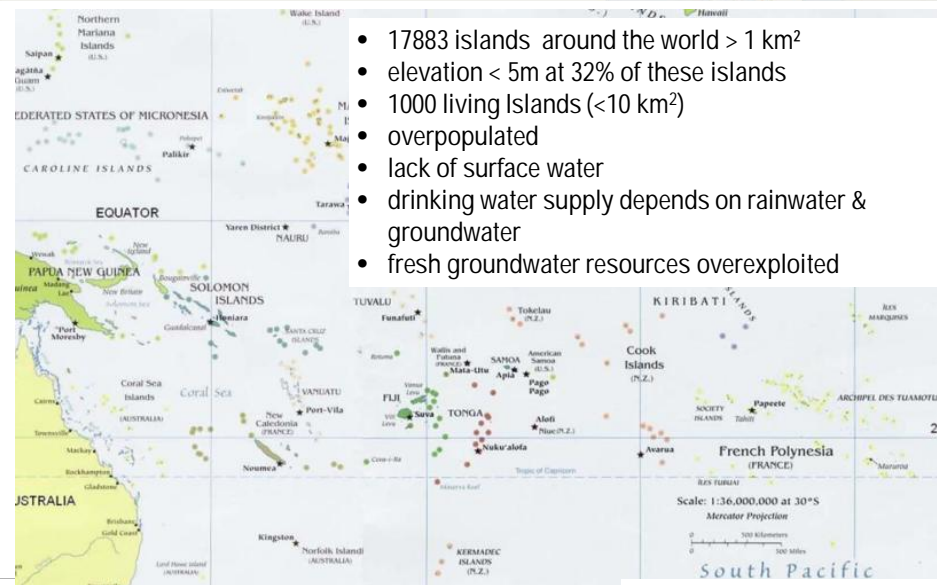


Universiteit Utrecht

Fresh groundwater resources in SIDS under climate and global stresses



Facts SIDS: small island developing states in Pacific



- 17883 islands around the world > 1 km²
- elevation < 5m at 32% of these islands
- 1000 living islands (<10 km²)
- overpopulated
- lack of surface water
- drinking water supply depends on rainwater & groundwater
- fresh groundwater resources overexploited

Source: Weigelt, et al. PNAS, 2103

Water resources at SIDS

Deltares

20200320_GEO4-4425

Headlines: SIDS / Water Resources / Climate Change

Source: <http://www.climate.gov.ki>

KIRIBATI OFFICE OF THE PRESIDENT
REPUBLIC OF KIRIBATI

CLIMATE CHANGE

Running Dry: Almost a year after the drought, Palau is still trying to overcome water challenges

**Before we drown
we may die of thirst**

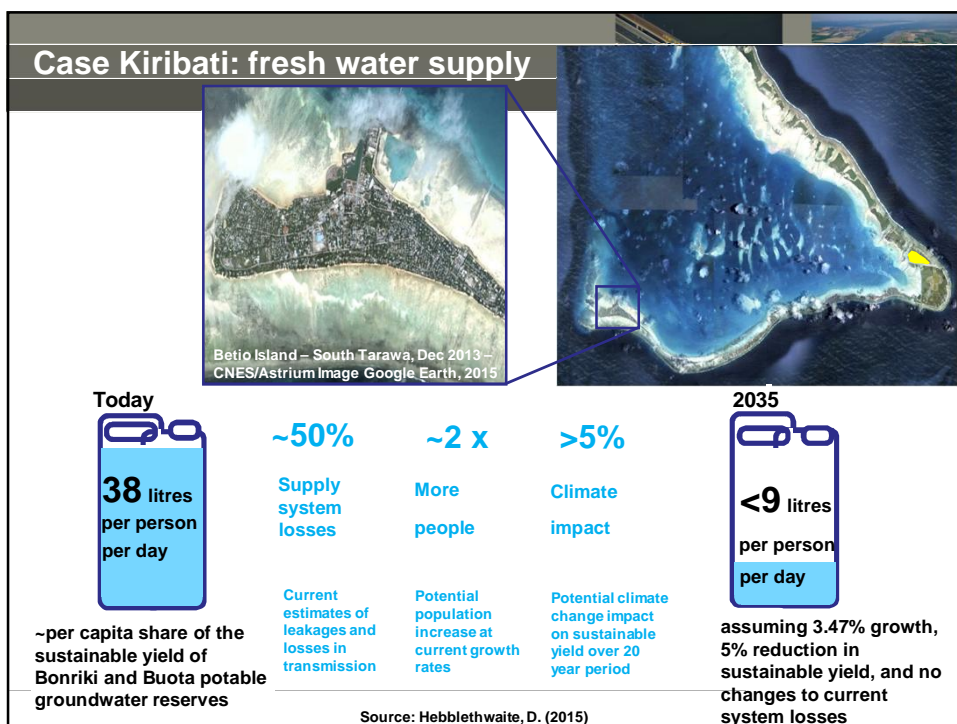

Obama declares disaster as Marshall Islands suffers worst-ever drought

Source: <https://www.theguardian.com>

Winston the strongest, first Category 5 cyclone to hit Fiji

GEO4-4425

1907 (Vanuatu) (most likely 1905-1906)
'Emau – we are having a very long drought here and in much need of rain to water the ground...The Emau people have no water either to drink or cook food with, and are boating over from Efate. The coconut trees are ceasing to bear, and some of them are dying....'
The New Hebrides Magazine January 1907 and August 1908.



The challenge



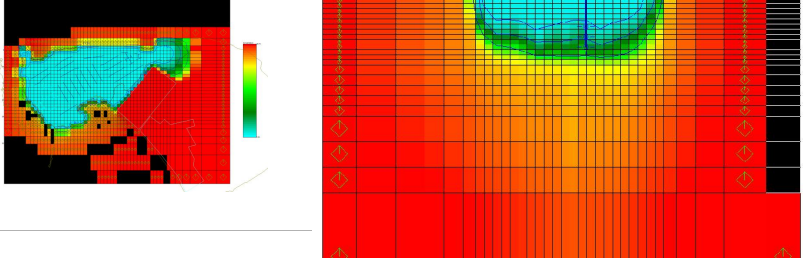
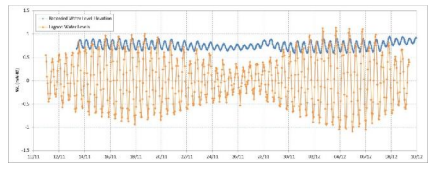
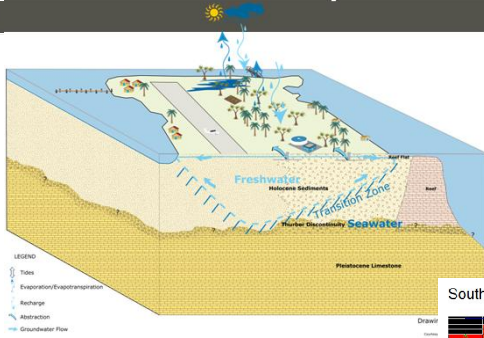
*“Before we drown we may die of thirst”
(Weiss, 2015)*

Anote Tong President of Kiribati



20200320_GEO4-4425

Case Kiribati: Conceptual and numerical modelling tools



Case Kiribati: Understanding the groundwater system

Deltares

20200320_GEO4-4425

Mapping the salinity distribution

Legend for 1000 mg Cl/l midspan:

- 12.5 - 15
- 15 - 20
- 20 - 25
- 25 - 30
- 30 - 40
- 40 - 42.5
- 42.5 - 45
- 45 - 50
- 50 - 55
- 55 - 60
- 60 - 65
- 65 - 70
- 70 - 75
- 75 - 80
- 80 - 85
- 85 - 90
- 90 - 95
- 95 - 100
- 100 - 105
- 105 - 110
- 110 - 115
- 115 - 120
- 120 - 125
- 125 - 130
- 130 - 135
- 135 - 140
- 140 - 145
- 145 - 150
- 150 - 155
- 155 - 160
- 160 - 165
- 165 - 170
- 170 - 175
- 175 - 180
- 180 - 185
- 185 - 190
- 190 - 195
- 195 - 200
- 200 - 205
- 205 - 210
- 210 - 215
- 215 - 220
- 220 - 225
- 225 - 230
- 230 - 235
- 235 - 240
- 240 - 245
- 245 - 250
- 250 - 255
- 255 - 260
- 260 - 265
- 265 - 270
- 270 - 275
- 275 - 280
- 280 - 285
- 285 - 290
- 290 - 295
- 295 - 300
- 300 - 305
- 305 - 310
- 310 - 315
- 315 - 320
- 320 - 325
- 325 - 330
- 330 - 335
- 335 - 340
- 340 - 345
- 345 - 350
- 350 - 355
- 355 - 360
- 360 - 365
- 365 - 370
- 370 - 375
- 375 - 380
- 380 - 385
- 385 - 390
- 390 - 395
- 395 - 400
- 400 - 405
- 405 - 410
- 410 - 415
- 415 - 420
- 420 - 425
- 425 - 430
- 430 - 435
- 435 - 440
- 440 - 445
- 445 - 450
- 450 - 455
- 455 - 460
- 460 - 465
- 465 - 470
- 470 - 475
- 475 - 480
- 480 - 485
- 485 - 490
- 490 - 495
- 495 - 500
- 500 - 505
- 505 - 510
- 510 - 515
- 515 - 520
- 520 - 525
- 525 - 530
- 530 - 535
- 535 - 540
- 540 - 545
- 545 - 550
- 550 - 555
- 555 - 560
- 560 - 565
- 565 - 570
- 570 - 575
- 575 - 580
- 580 - 585
- 585 - 590
- 590 - 595
- 595 - 600
- 600 - 605
- 605 - 610
- 610 - 615
- 615 - 620
- 620 - 625
- 625 - 630
- 630 - 635
- 635 - 640
- 640 - 645
- 645 - 650
- 650 - 655
- 655 - 660
- 660 - 665
- 665 - 670
- 670 - 675
- 675 - 680
- 680 - 685
- 685 - 690
- 690 - 695
- 695 - 700
- 700 - 705
- 705 - 710
- 710 - 715
- 715 - 720
- 720 - 725
- 725 - 730
- 730 - 735
- 735 - 740
- 740 - 745
- 745 - 750
- 750 - 755
- 755 - 760
- 760 - 765
- 765 - 770
- 770 - 775
- 775 - 780
- 780 - 785
- 785 - 790
- 790 - 795
- 795 - 800
- 800 - 805
- 805 - 810
- 810 - 815
- 815 - 820
- 820 - 825
- 825 - 830
- 830 - 835
- 835 - 840
- 840 - 845
- 845 - 850
- 850 - 855
- 855 - 860
- 860 - 865
- 865 - 870
- 870 - 875
- 875 - 880
- 880 - 885
- 885 - 890
- 890 - 895
- 895 - 900
- 900 - 905
- 905 - 910
- 910 - 915
- 915 - 920
- 920 - 925
- 925 - 930
- 930 - 935
- 935 - 940
- 940 - 945
- 945 - 950
- 950 - 955
- 955 - 960
- 960 - 965
- 965 - 970
- 970 - 975
- 975 - 980
- 980 - 985
- 985 - 990
- 990 - 995
- 995 - 1000

Legend for m-mv:

- no data
- 0 - 2.5
- 2.5 - 5
- 5 - 7.5
- 7.5 - 10
- 10 - 12.5
- 12.5 - 15
- 15 - 20
- 20 - 25
- 25 - 30
- 30 - 40
- > 40

Legend for mg Cl/l:

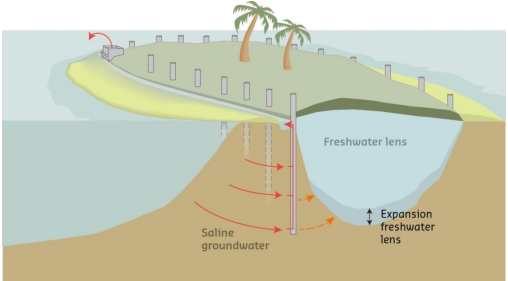
- 30,000 saline
- 10,000
- 5,000
- 1,500
- 600
- 300
- 0 fresh


FRESHEM Zeeland


FRESHEM pilot Canal zone, visualization in iMOD

Seepage systems

Tested seepage system for Protecting fresh groundwater resources on small oceanic islands from sea-level rise: SEEPCAT



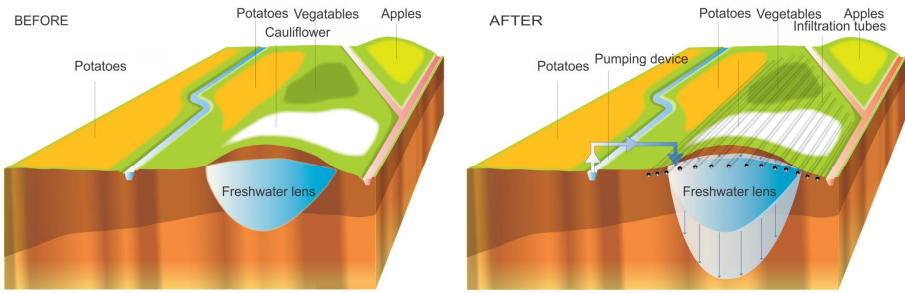




20200320_GEO4-4425

ASR / MAR

Aquifer Storage and Recovery / Managed Aquifer Recharge










Saline water

Fresh (ground) water

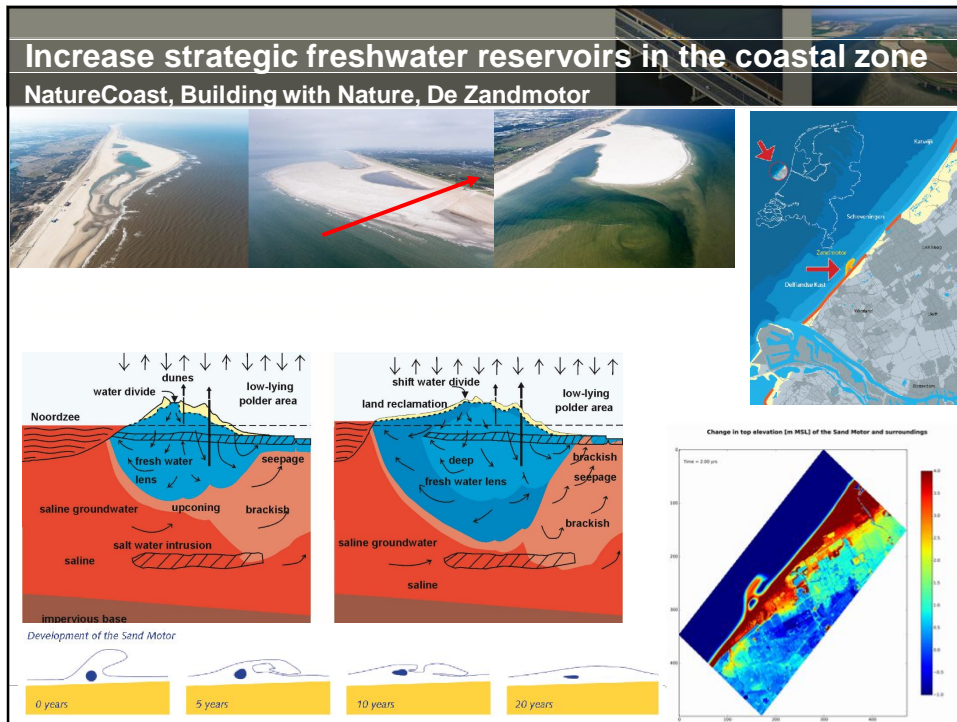
Clay


Sand











20200320_GEO4-4425








Dec. 2004 Sri Lanka

Global Quick Scan of the Vulnerability of Groundwater systems to Tsunamis*


*or other flooding events

Daniel Zamrsky^{1,2}, Marta Faneca Sánchez¹, Gu Oude Essink^{1,3}
 Subsurface and Groundwater Systems
 Deltares, The Netherlands
freshsalt.deltares.nl


²



³

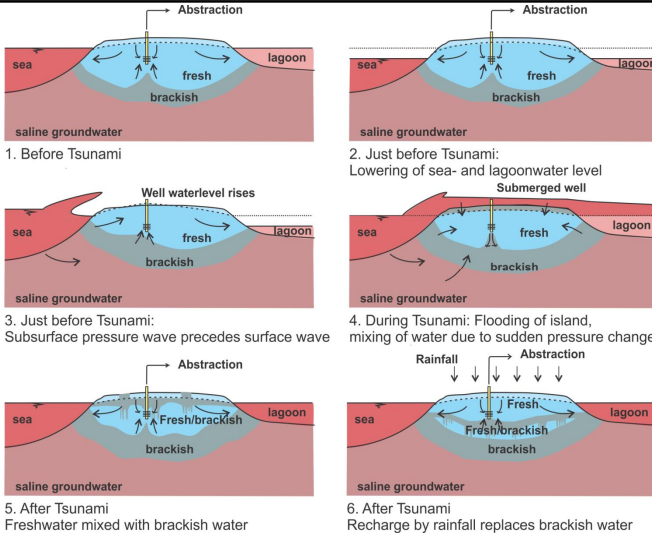


1. Sense of Urgency
2. Approach
 - vulnerability Tsunami index map
 - modelling salt groundwater
3. Preliminary results

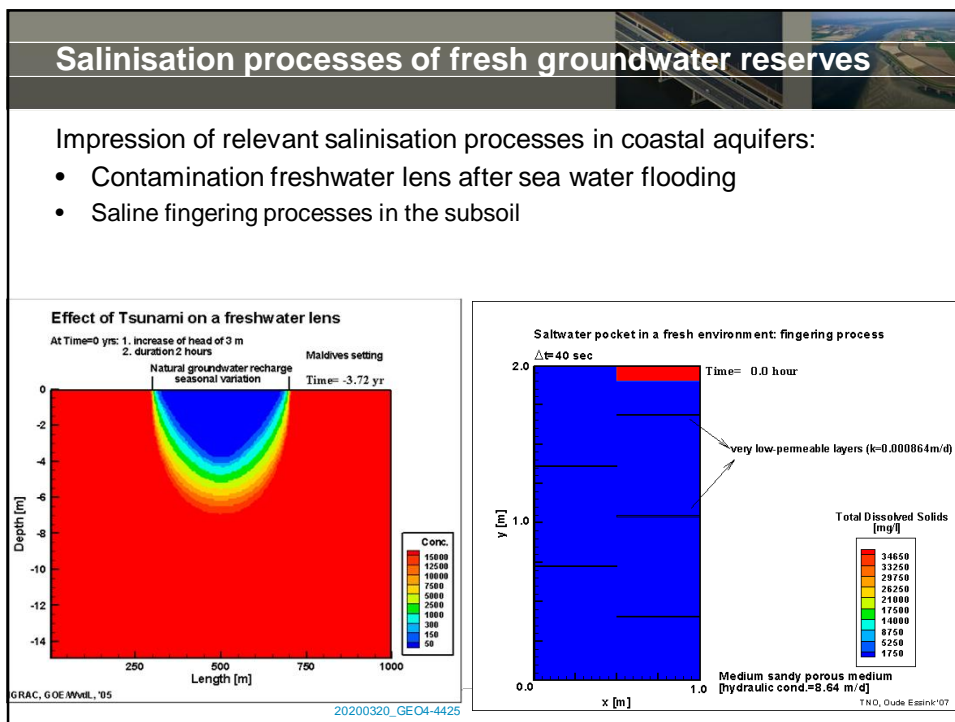
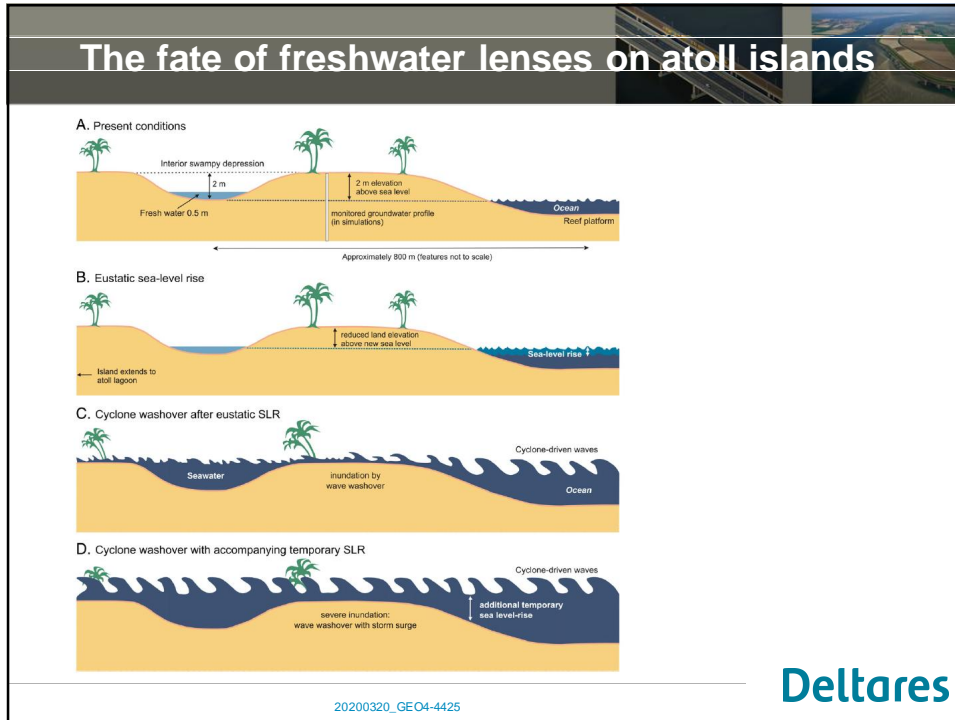


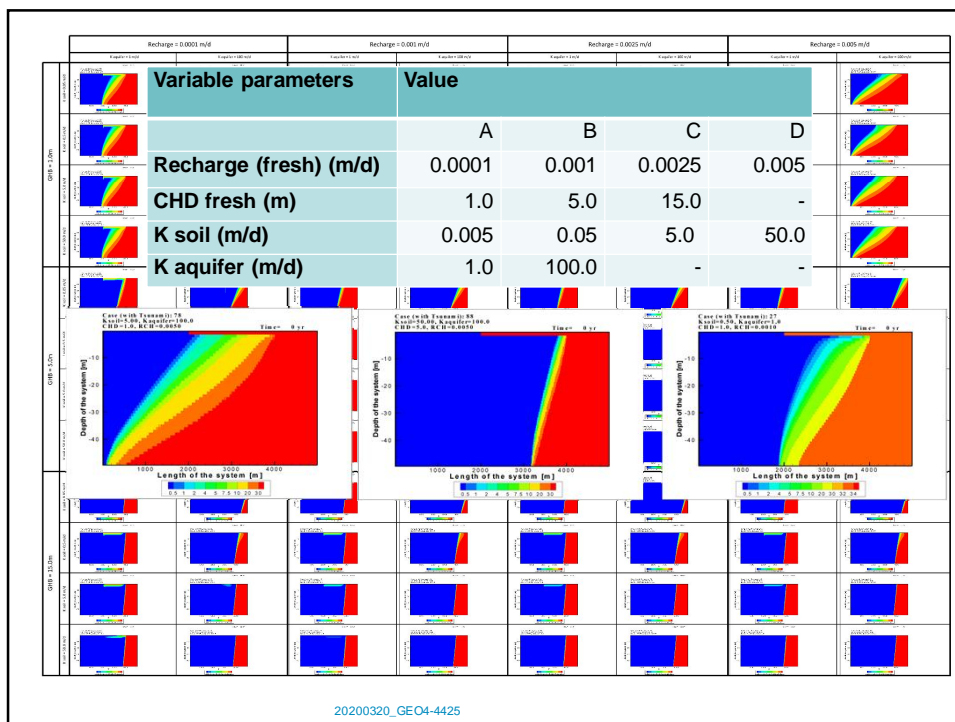
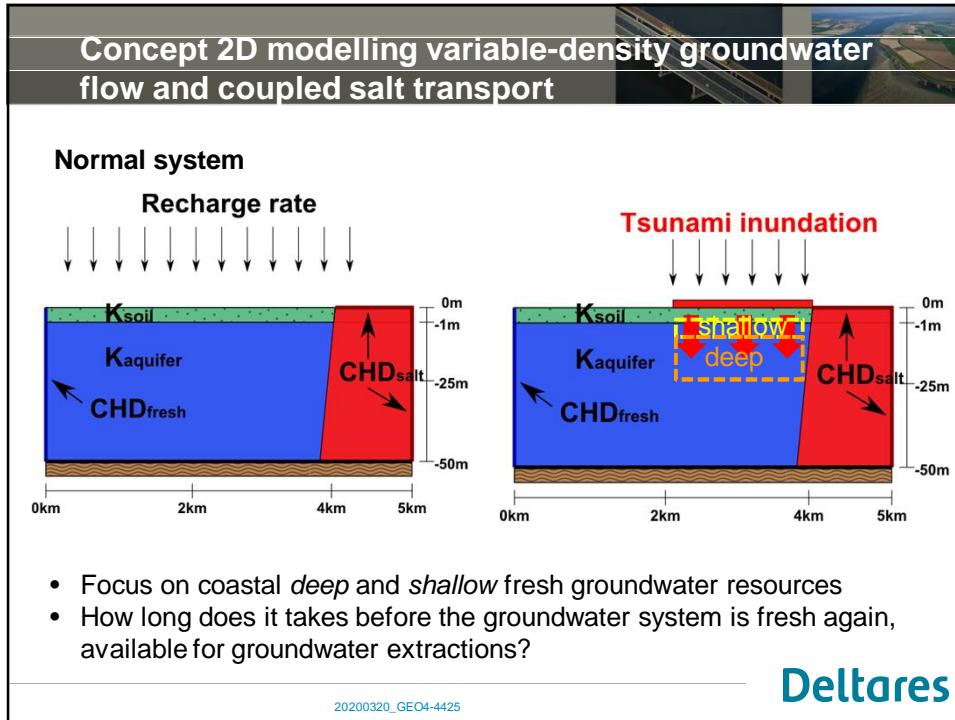
<http://xho-support.nl/indeximage/news.jpg>

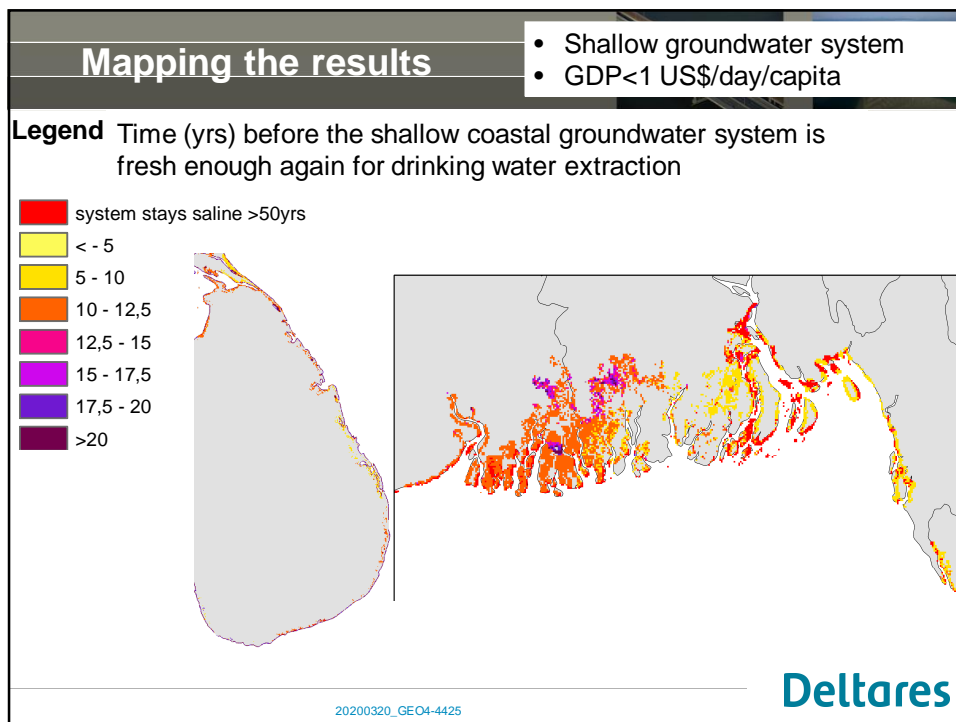
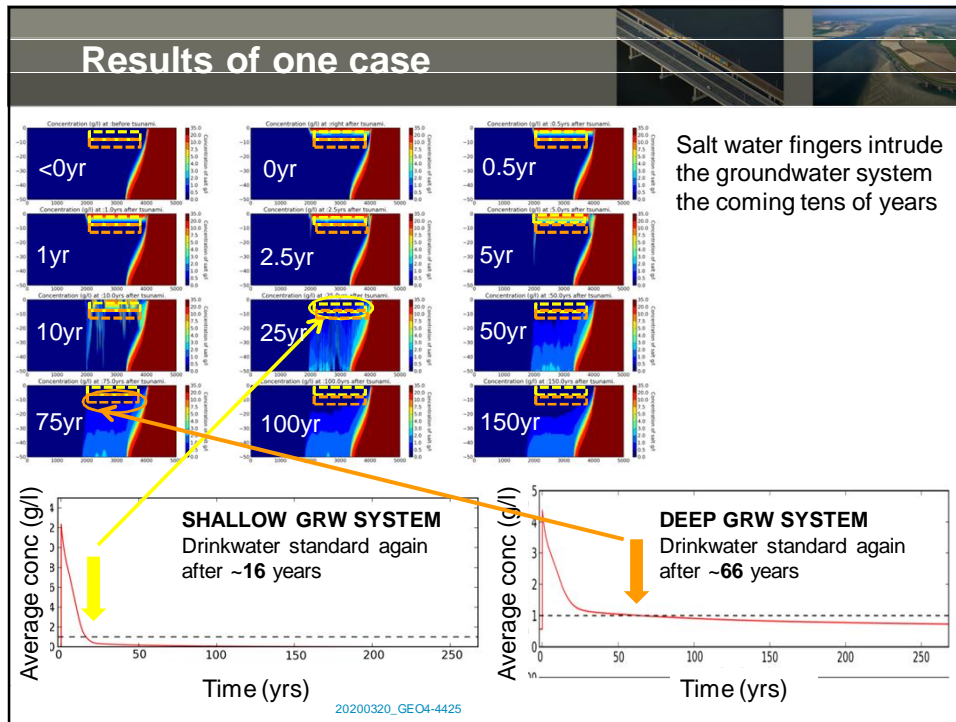
20200320_GEO4-4425



1. Before Tsunami
2. Just before Tsunami: Lowering of sea- and lagoonwater level
3. Just before Tsunami: Subsurface pressure wave precedes surface wave
4. During Tsunami: Flooding of island, mixing of water due to sudden pressure changes
5. After Tsunami: Freshwater mixed with brackish water
6. After Tsunami: Recharge by rainfall replaces brackish water








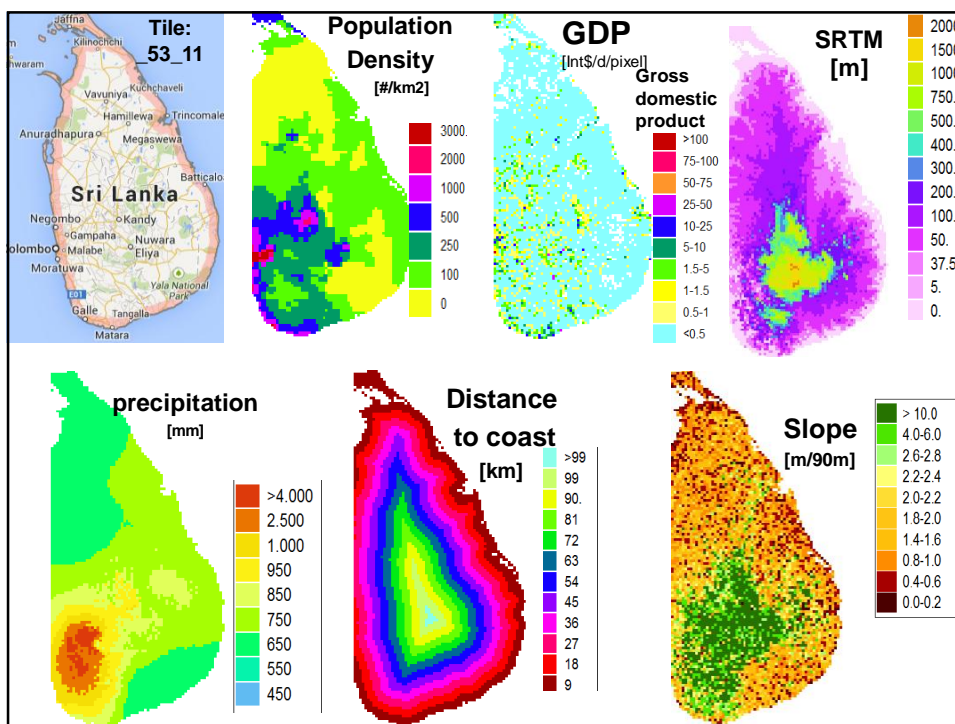
Using global datasets in the analysis

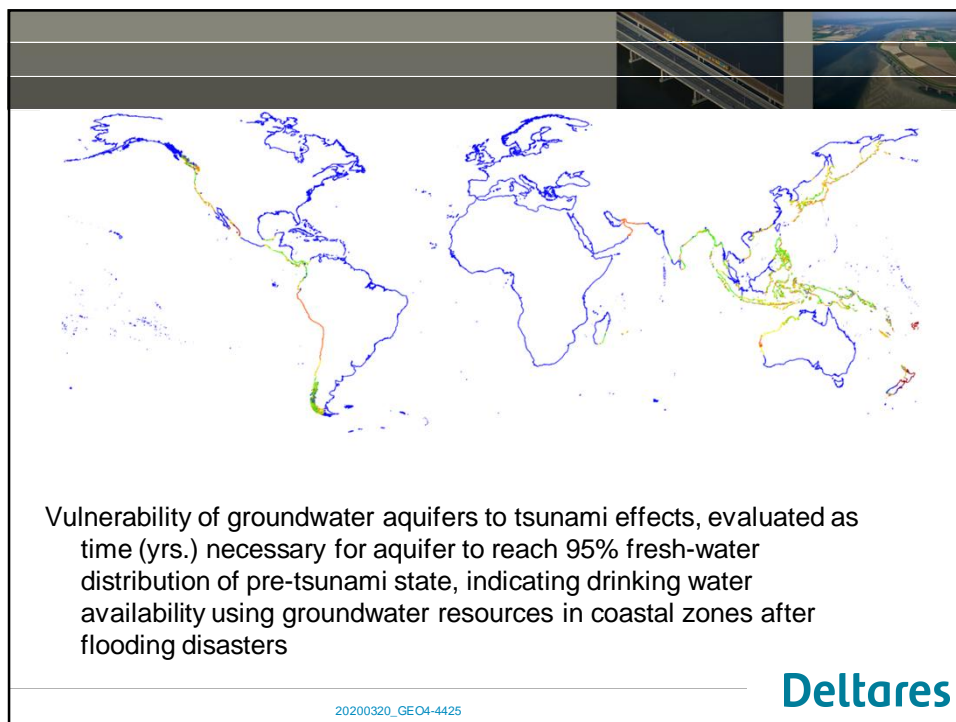
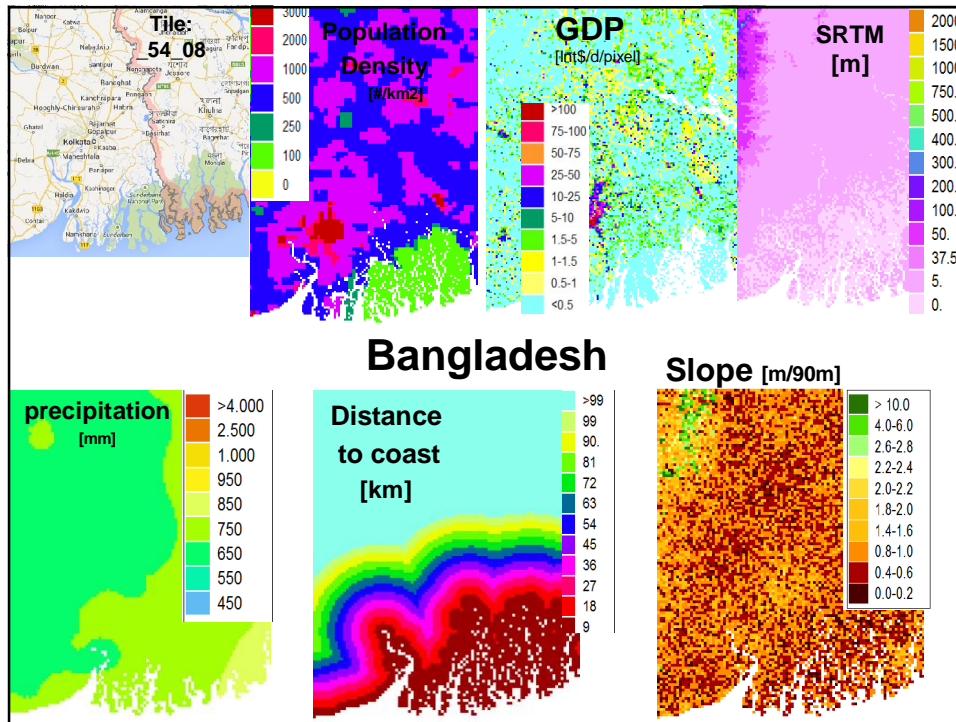
- **SRTM – DEM of the world**
 - Used to create:
 - *Slope*
 - *Distance to coast*
- **Resampling**
 - Different resolution of other original datasets (e.g. population density)

Name	Type	Resolution
<i>SRTM</i>	raster	90 m
<i>Population density</i>	raster	≈ 4.6 km
<i>Land use</i>	raster	300 m
<i>Soil map</i>	raster	≈ 1 km
<i>Precipitation</i>	raster	≈ 1 km
<i>Tsunami occurrence</i>	point shape file	-
<i>Bathymetry</i>	raster	≈ 1 km
<i>GDP</i>	raster	≈ 1 km



20200320_GEO4-4425





Concluding

On fresh water resources:

- After a tsunami, groundwater in the coastal zone may stay salty and not drinkable for many years

We want to:

- test approach in one specific regional area, with detailed information

We need:

- global dataset on geology

Next steps are:

- upscale to other flooding events (e.g. storm surges)
- Climate Change, Sea Level Rise, Global Change (groundwater extractions)
- 3D approach for the top 25 deltas worldwide, including land subsidence

Deltares


20200320_GEO4-4425

Hydraulic conductivity (m/day)

Geological classification	K
clay	$10^{-8} - 10^{-2}$
fine sand	1 - 5
medium sand	5 - 20
coarse sand	20 - 100
gravel	100 - 1000
sand and gravel mixes	5 - 100
clay, sand, gravel mixes (till)	$10^{-3} - 10^{-1}$
sandstone, carbonate rock	$10^{-3} - 10^0$
shale	10^{-7}
dense solid rock	$< 10^{-5}$
fractured or weathered rock (core samples)	almost 0 - $3 \cdot 10^2$
volcanic rock	almost 0 - $1 \cdot 10^3$

Deltares

20200320_GEO4-4425

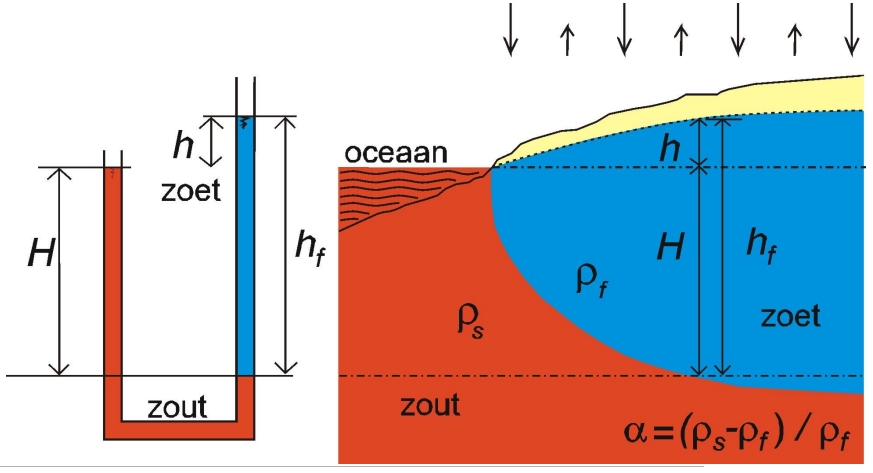


Deltares

20200320_GEO4-4425

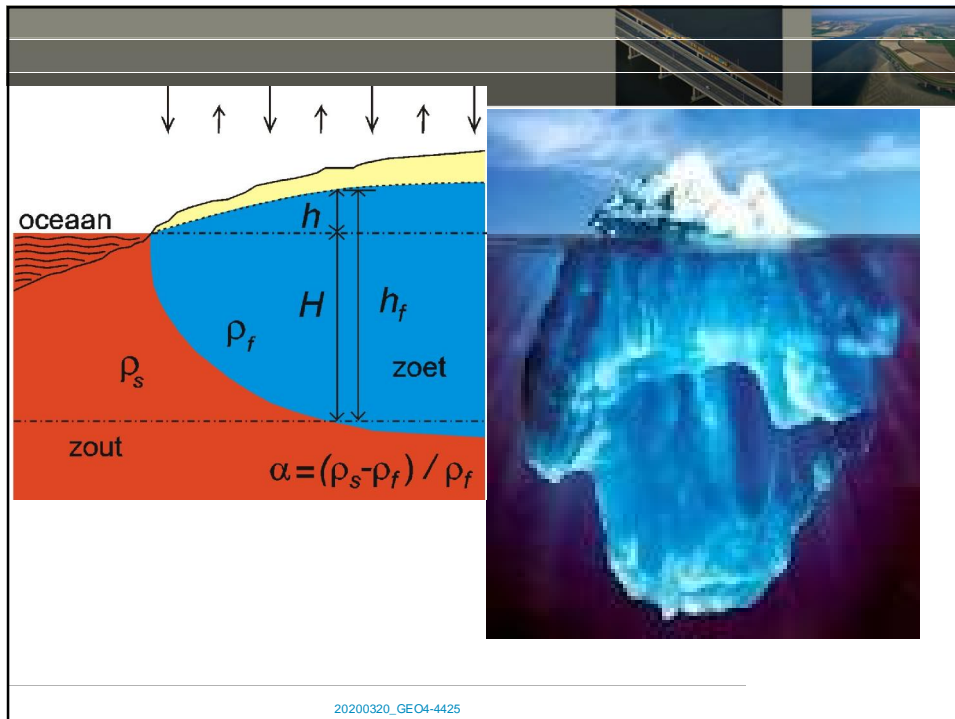
Badon Ghijben-Herzberg principle

The principle suggests an interface between fresh and saline groundwater
 Analogy: iceberg & saline ocean and granite tectonic plate & basalt base

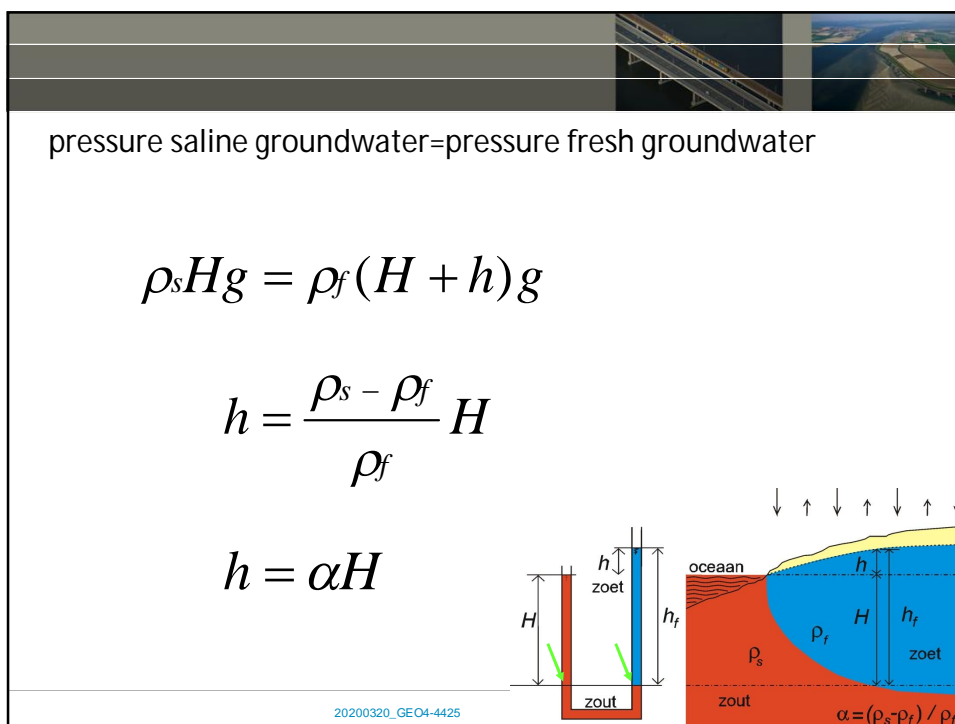


$\alpha = (\rho_s - \rho_f) / \rho_f$

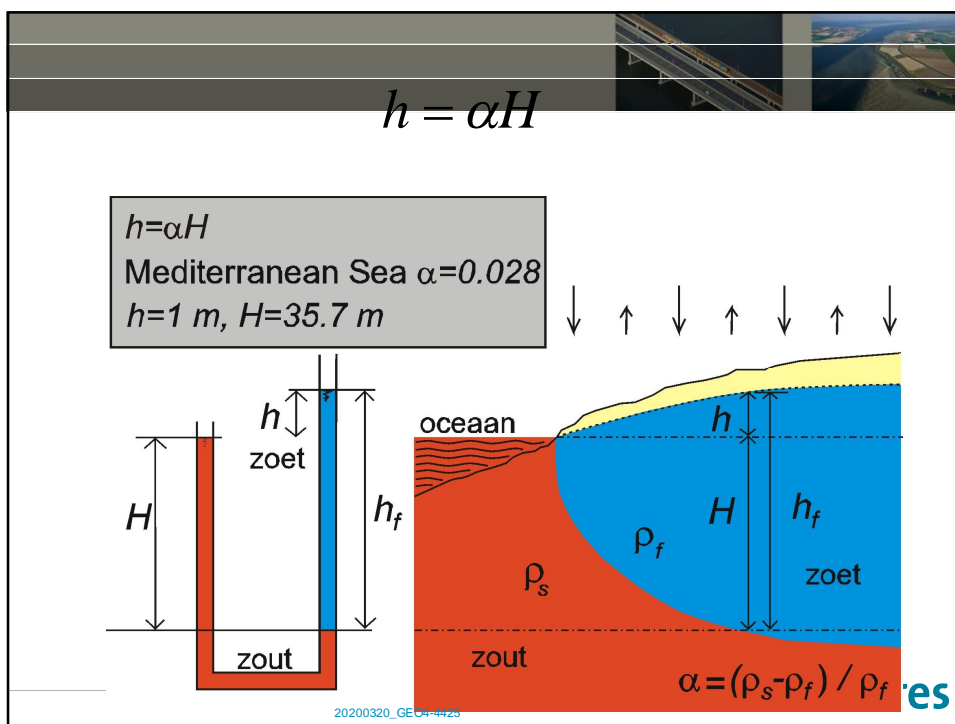
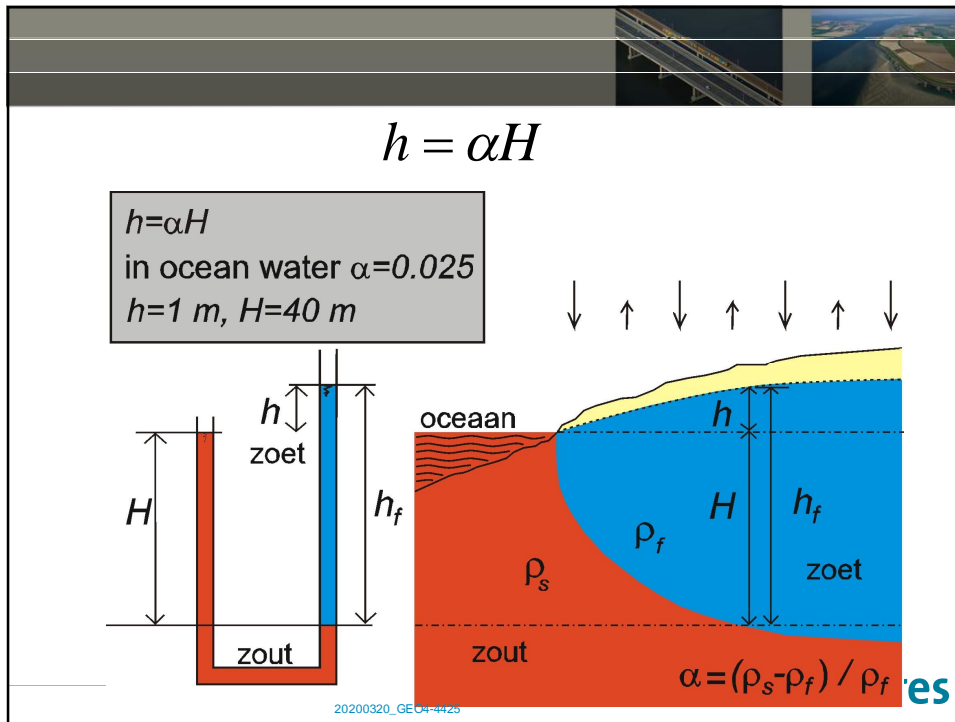
20200320_GEO4-4425



20200320_GEO4-4425



20200320_GEO4-4425



Badon Ghyben-Herzberg principle

- gives analytical solutions (see later and lectures)
- educational
- interface is a simple approximation
- dispersion zone <10m
- relative simple geometries


20200320_GEO4-4425

Badon Ghyben-Herzberg principle

What is the case then $h \neq \alpha H$?

1. still dynamic situation
2. occurrence resistance layer
3. natural groundwater recharge not constant
4. relative density difference α is not ok
5. occurrence shallow bedrock
6. groundwater extractions


20200320_GEO4-4425



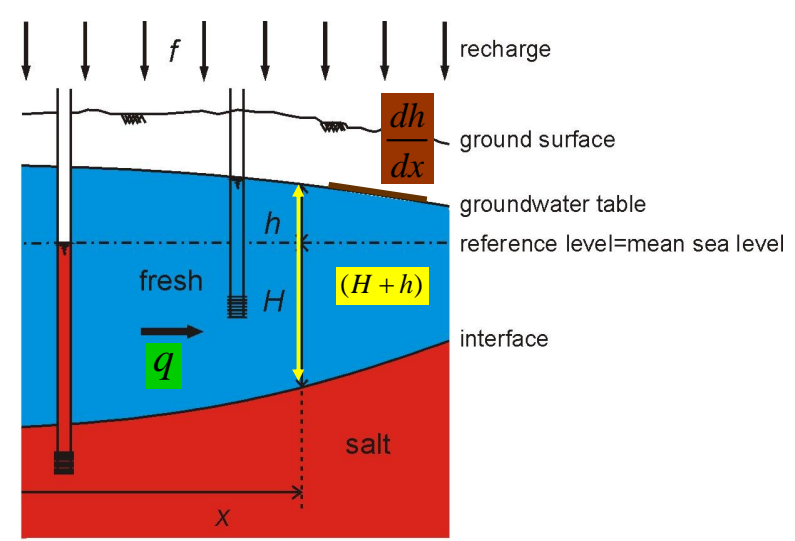
Analytical solutions

Deltares

20200320_GEO4-4425



Unconfined aquifer (1D situation)



The diagram illustrates a 1D cross-section of an unconfined aquifer. At the top, vertical arrows represent recharge f . The ground surface is shown as a wavy line with a slope $\frac{dh}{dx}$. Below it is the groundwater table, which is a dashed horizontal line representing the reference level (mean sea level). The height of the groundwater table above the interface is labeled h . The interface between fresh and salt water is a solid line that slopes downwards from left to right. The height of the fresh water layer above the interface is labeled H . The total height of the water column above the interface is labeled $(H + h)$. A green box with the letter q and an arrow indicates the flow of fresh water towards the right. The bottom layer is labeled 'salt' and is colored red. A horizontal axis labeled x is shown at the bottom.

20200320_GEO4-4425

Unconfined aquifer (1D situation)

(I) Darcy $q = -k(H + h) \frac{dh}{dx}$

(II) Continuity $dq = f dx$

(III) BGH $h = \alpha H$

20200320_GEO4-4425

Unconfined aquifer (1D situation)

$$dq = f dx \quad \text{integration gives} \quad q = fx + C1$$

$$-k(H + h) \frac{dh}{dx} = fx + C1$$

$$h = \alpha H \rightarrow -k(H + \alpha H) \alpha \frac{dH}{dx} = fx + C1$$

$$H dH = - \frac{fx + C1}{k\alpha(1 + \alpha)} dx$$

20200320_GEO4-4425

Unconfined aquifer (1D situation)

$$HdH = -\frac{fx + C1}{k\alpha(1+\alpha)} dx$$

integration
gives

$$\frac{1}{2}H^2 = \frac{-\frac{1}{2}fx^2 - C1x + C2}{k\alpha(1+\alpha)}$$

$$H = \sqrt{\frac{-fx^2 - 2C1x + 2C2}{k\alpha(1+\alpha)}}$$

20200320_GEO4-4425

Unconfined aquifer (1D situation)

$$H = \sqrt{\frac{-fx^2 - 2C1x + 2C2}{k\alpha(1+\alpha)}}$$

$$h = \alpha H$$

$$q = fx + C1$$

20200320_GEO4-4425

Example 1: Elongated island

$$H = \sqrt{\frac{-fx^2 - 2C_1x + 2C_2}{k\alpha(1+\alpha)}}$$

$$q = fx + C_1$$

Boundary conditions

$x = 0 : q = 0 \rightarrow C_1 = 0$

$x = 0.5B : H = 0 \rightarrow C_2 = fB^2 / 8$

20200320_GEO4-4425

Example of analytical solutions (I)

Depth of fresh-saline interface H

$$H = \sqrt{\frac{f(0.25B^2 - x^2)}{k\alpha(1+\alpha)}}$$

$$h = \alpha H$$

Maximal thickness lens

$$H_{\max} = \frac{1}{2} B \sqrt{\frac{f}{k\alpha(1+\alpha)}}$$

Volume lens

$$V = \frac{1}{4} \pi (1+\alpha) H_{\max} B n_e$$

Characteristic time $T = \frac{\text{volume of water in lens}}{\text{inflow of water}} = \frac{\pi n_e B}{8} \sqrt{\frac{(1+\alpha)}{k f \alpha}}$

Lecture notes p. 32 20200320_GEO4-4425

Example of analytical solutions (II)

Depth of fresh-saline interface H

$B = 2000\text{m}, f = 0.001\text{m/day}$
 $k = 10\text{m/day}, \alpha = 0.025$
 $n_e = 0.35$

Maximal thickness lens **Volume lens (wrong in lectures notes)**

$H_{\text{max}} = 62.5\text{m}, h_{\text{max}} = 1.56\text{m}$ $V = 35203\text{m}^3/\text{m}'$

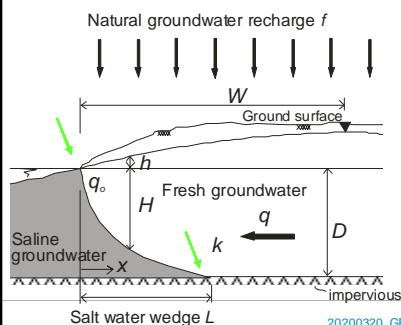
Characteristic time $T = \frac{35203}{2}\text{days} = 48.2\text{years}$

Lecture notes p. 32

20200320_GEO4-4425

Example 2: salt water wedge

$$H = \sqrt{\frac{-fx^2 - 2C_1x + 2C_2}{k\alpha(1+\alpha)}} \quad q = fx + C_1$$



Boundary conditions

$x = 0: q = q_0 \rightarrow q_0 = -fW \rightarrow C_1 = q_0$

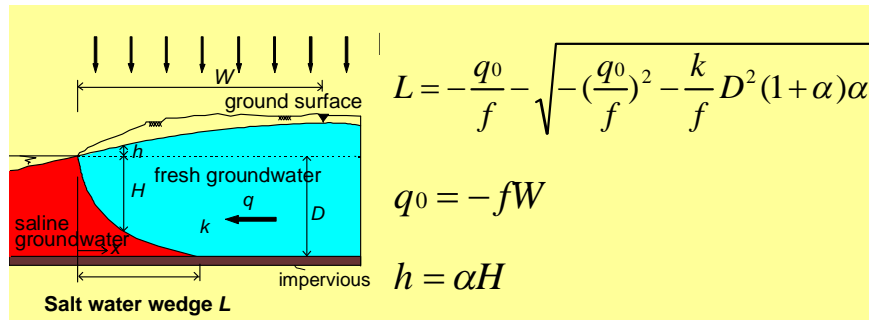
$x = 0: H = 0 \rightarrow C_2 = 0$

Length of salt water wedge

$x = L: H = D$

20200320_GEO4-4425

Example of analytical solutions (II)



Example:

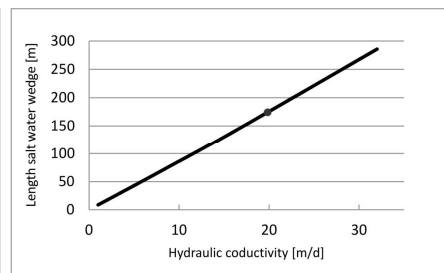
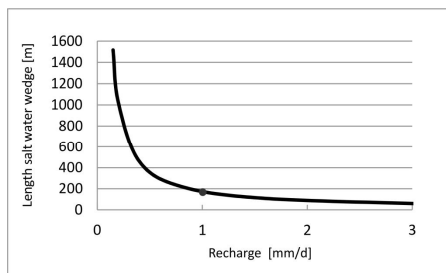
$$W = 3000\text{m}, f = 0.001\text{m/day}, \alpha = 0.020, k = 20\text{m/day}, D = 50\text{m}$$

$$L = 175.1\text{m}$$

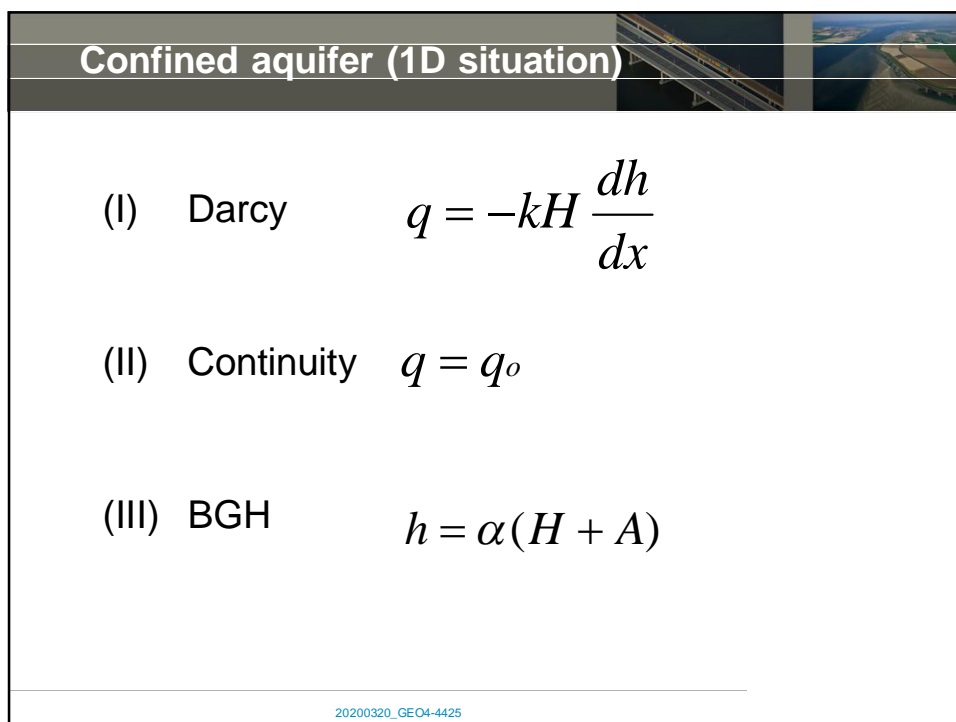
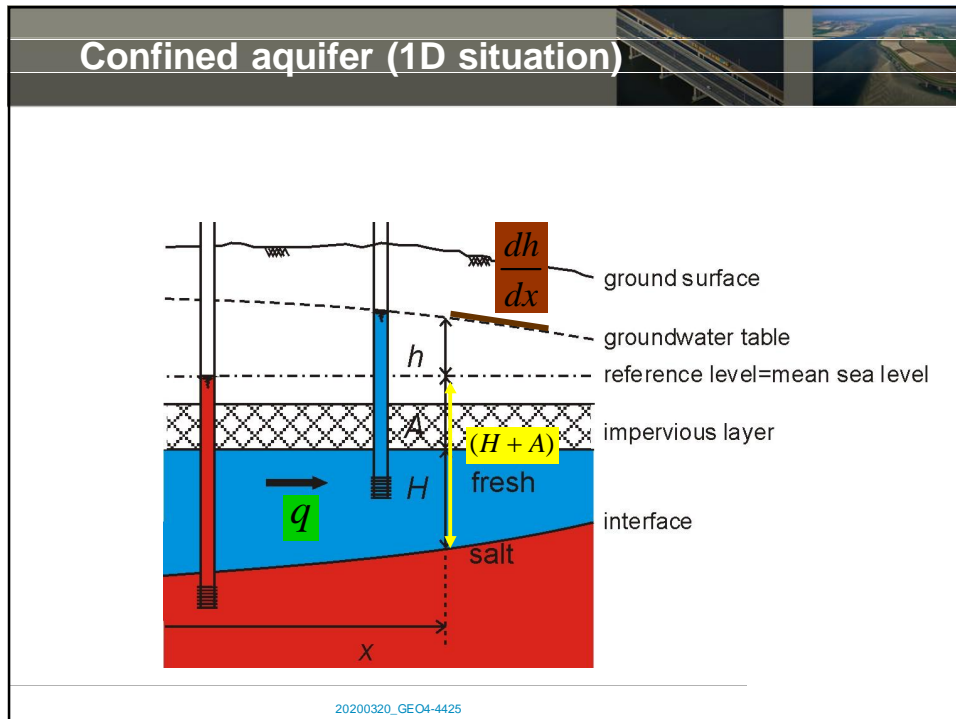
Lecture notes p. 33

20200320_GEO4-4425

Length of the salt water wedge as a function of a. recharge and b. hydraulic conductivity



20200320_GEO4-4425



Confined aquifer (1D situation)

$$-kH \frac{dh}{dx} = q_0$$

$$HdH = -\frac{q_0}{k\alpha} dx$$

integration gives

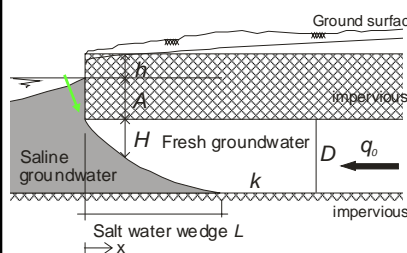
$$\frac{1}{2} H^2 = \frac{q_0 x}{k\alpha} + C$$

$$H = \sqrt{-\frac{2q_0 x}{k\alpha} + 2C}$$

20200320_GEO4-4425

Example 3: salt water wedge confined aquifer

$$H = \sqrt{-\frac{2q_0 x}{k\alpha} + 2C}$$



Boundary condition

$$x = 0 : H = 0 \rightarrow C = 0$$

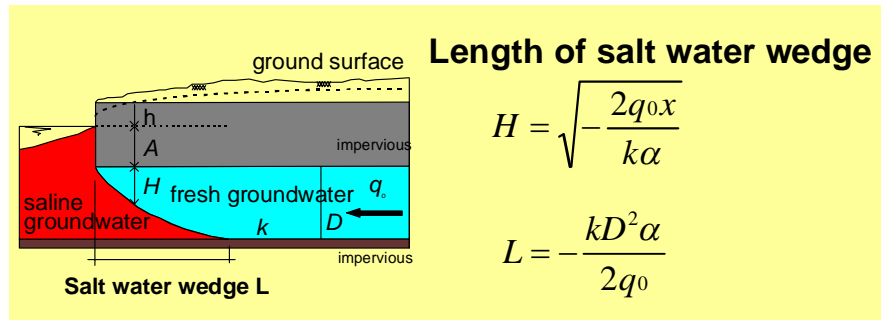
$$H = \sqrt{-\frac{2q_0 x}{k\alpha}}$$

Length of salt water wedge $x = L : H = D$

$$L = -\frac{kD^2\alpha}{2q_0}$$

20200320_GEO4-4425

Example of analytical solutions (III)



Example:

$$W = 2000\text{m}, f = 0.001\text{m/day}, \alpha = 0.025, k = 25\text{m/day}, D = 40\text{m}$$

$$L = 250\text{m}$$

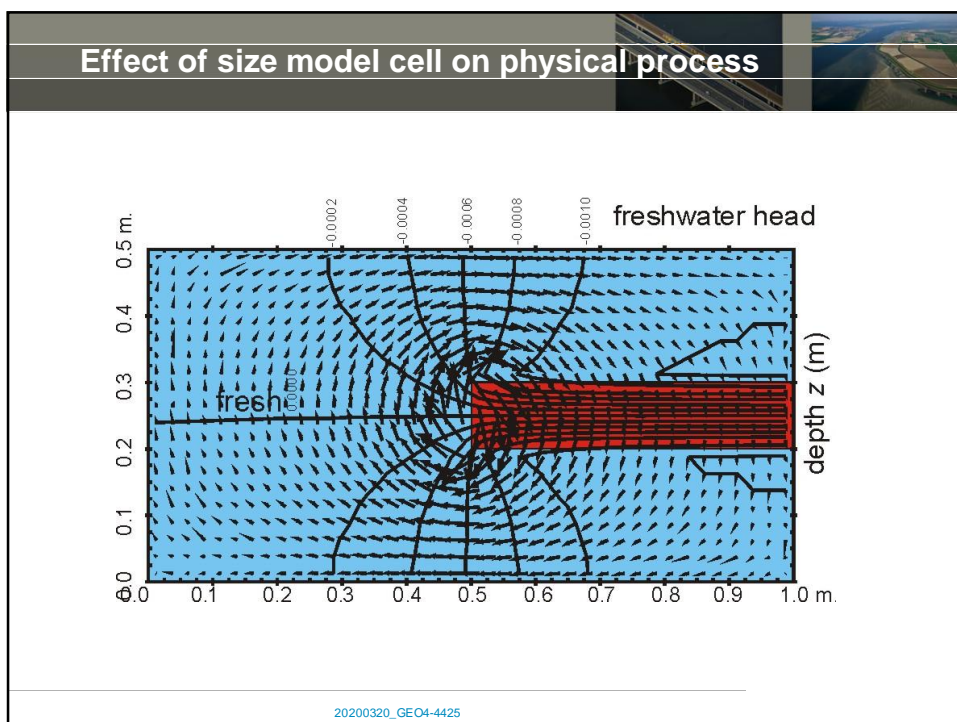
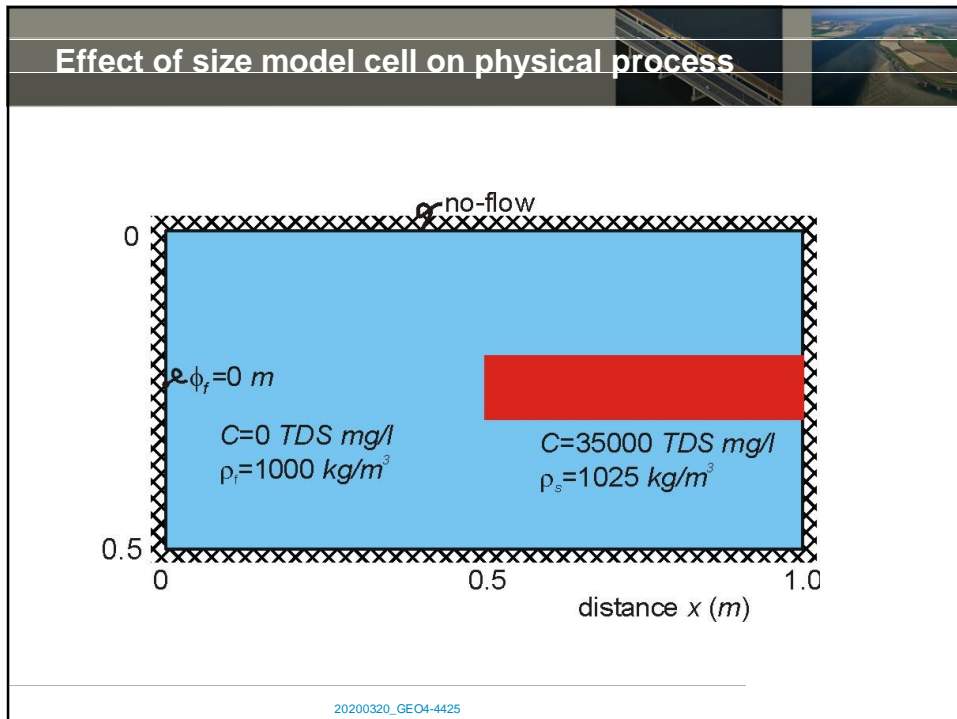
Lecture notes p. 35-36

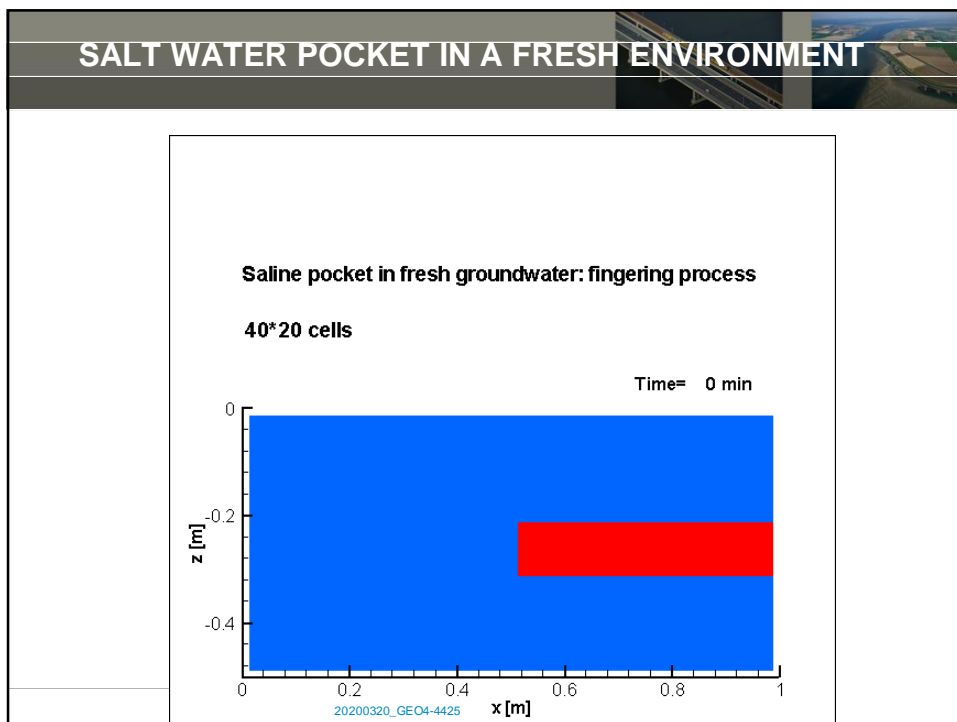
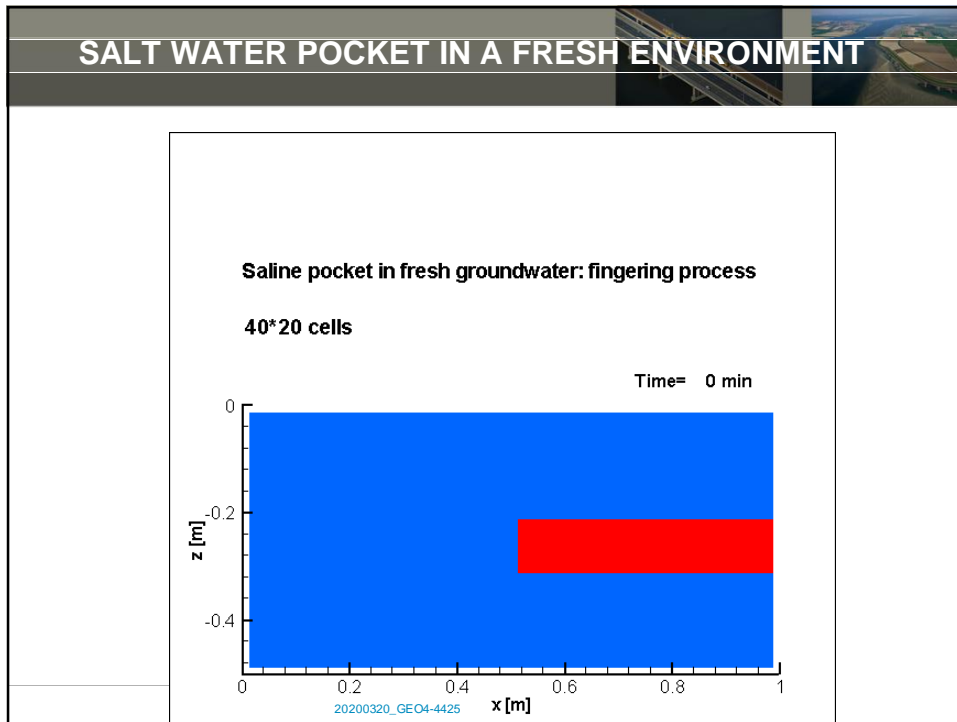
20200320_GEO4-4425

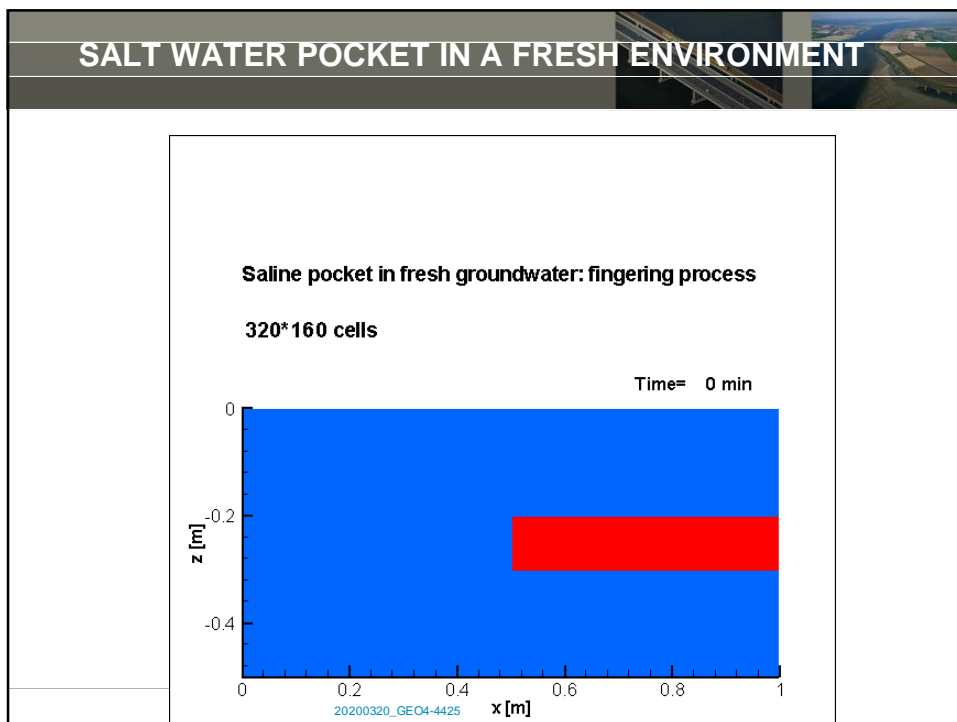
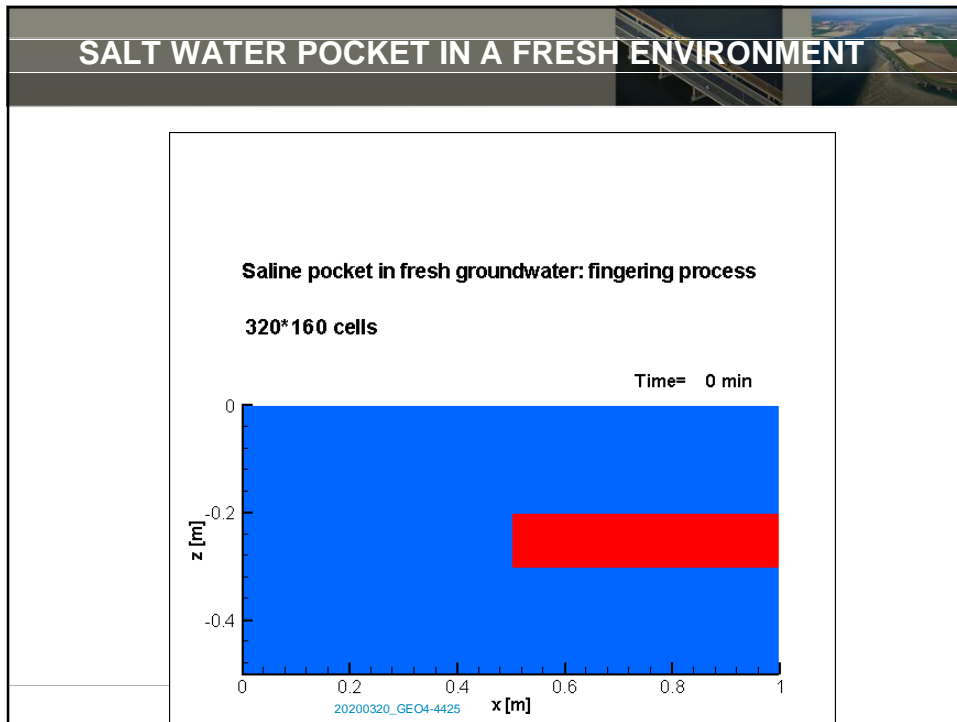
Thank you for your attention!

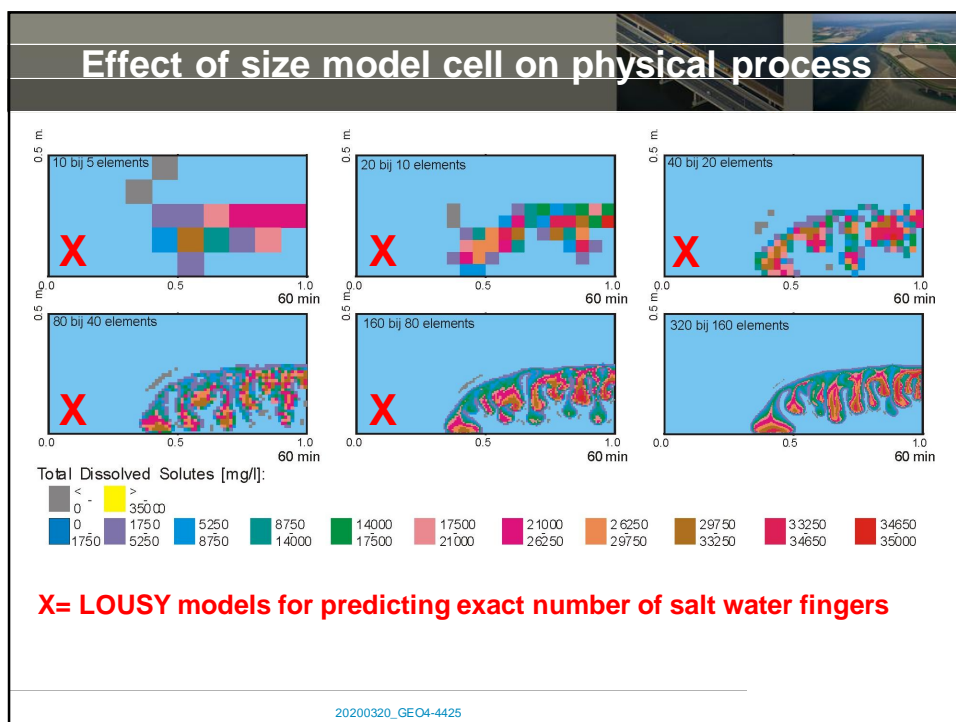
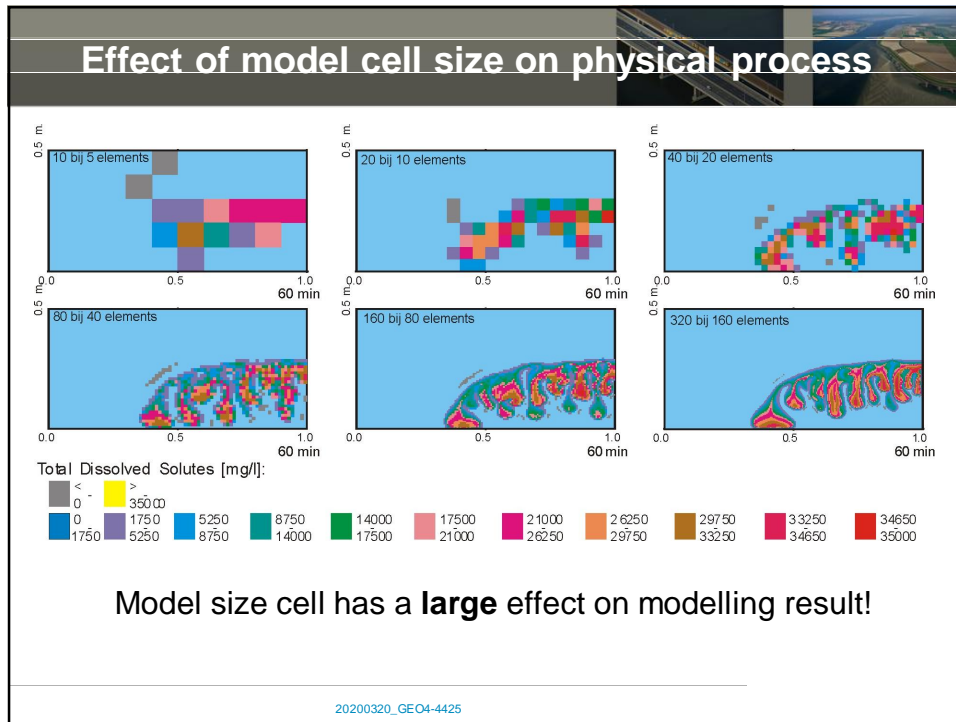
More information:
freshsalt.deltares.nl

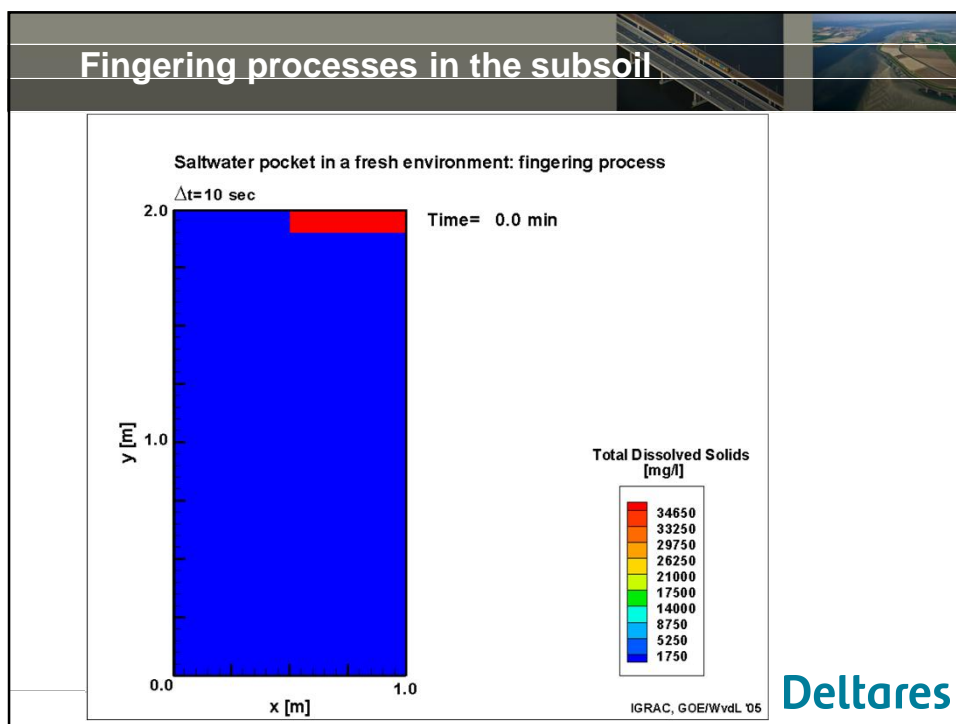
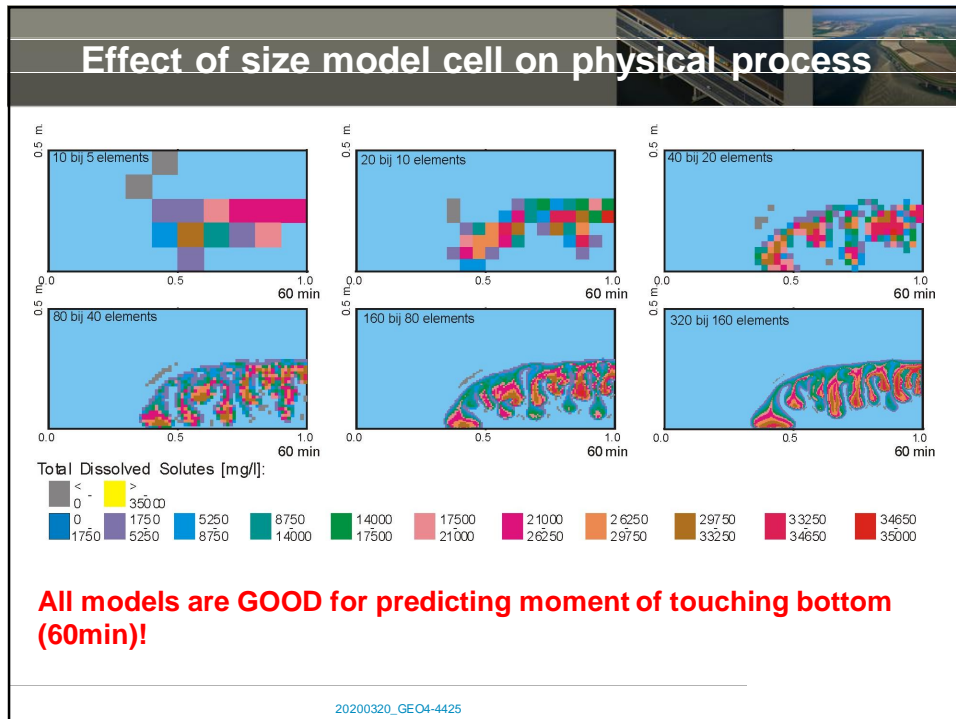
20200320_GEO4-4425

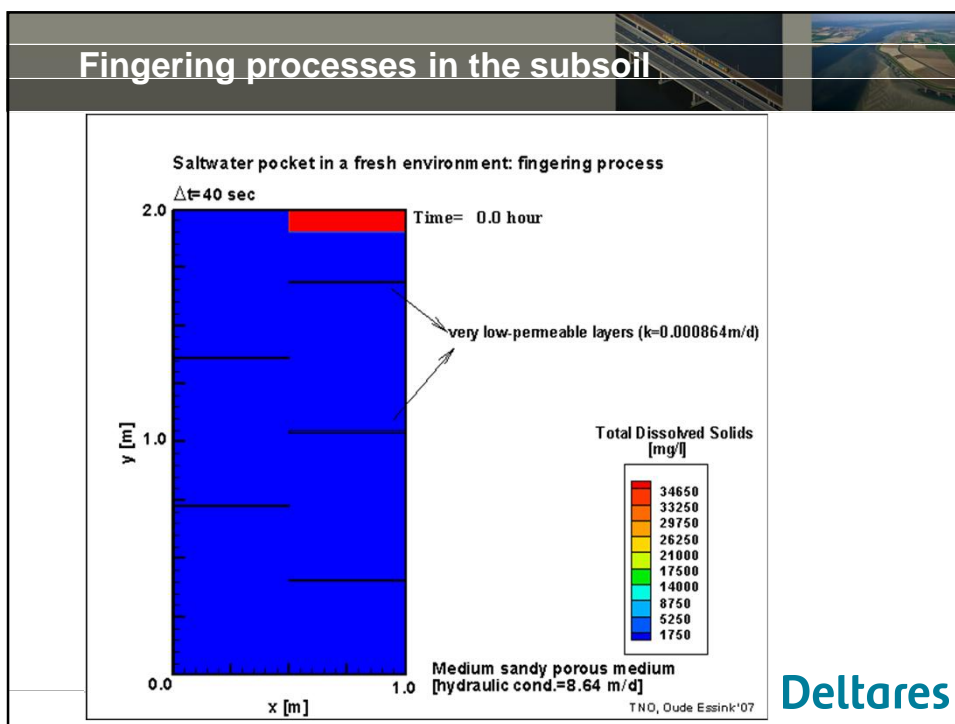
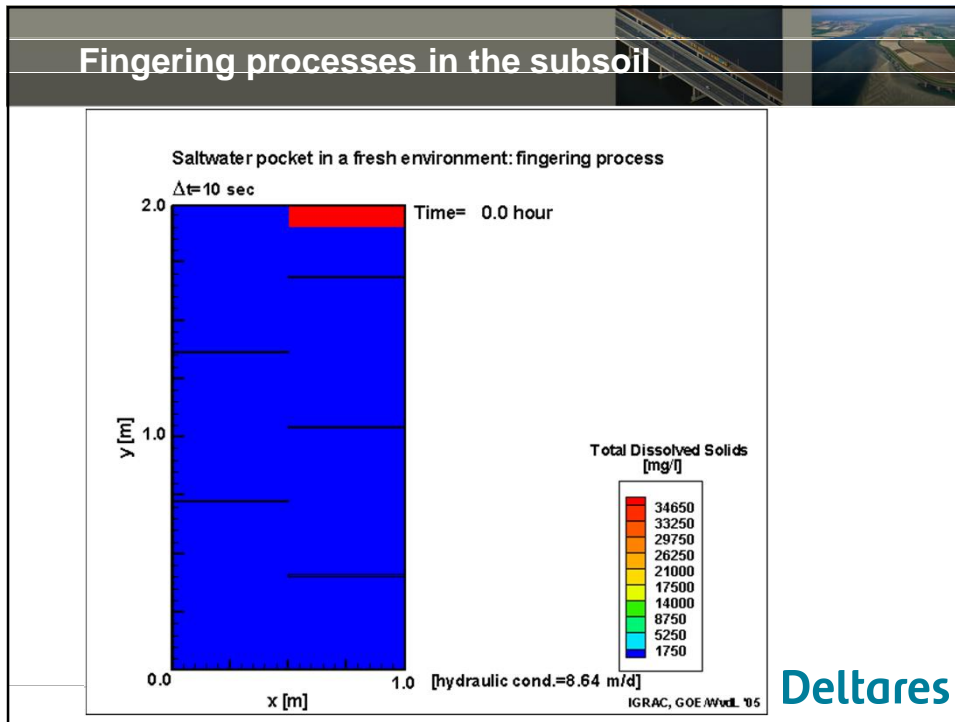


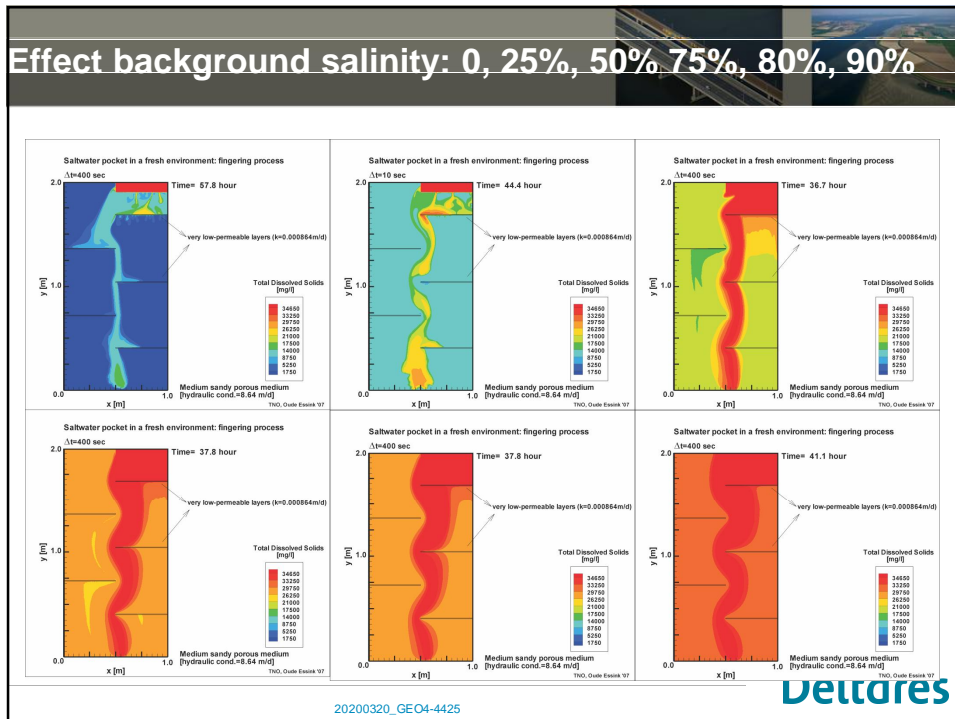












Base idea


Many local solutions for fresh groundwater supply can have regional impact

Deltares

20200320_GEO4-4425

Starring

solution fresh groundwater supply



20200320_GEO4-4425

Deltares

This slide features a dark grey header with the word "Starring" in white. Below the header, the text "solution fresh groundwater supply" is centered. A large, solid blue fish icon is positioned in the center of the slide. At the bottom left, there is a small, light blue reference number "20200320_GEO4-4425". At the bottom right, the "Deltares" logo is displayed in blue.

Starring

Local solution fresh groundwater supply




20200320_GEO4-4425

Deltares

This slide features a dark grey header with the word "Starring" in white. Below the header, the text "Local solution fresh groundwater supply" is centered. A small, solid blue fish icon is positioned in the center of the slide. At the bottom left, there is a small, light blue reference number "20200320_GEO4-4425". At the bottom right, the "Deltares" logo is displayed in blue.

Starring

climate and global change




Deltares

20200320_GEO4-4425

This slide features a dark grey header with the word "Starring" in white. Below the header, the text "climate and global change" is centered. A cartoon illustration of a blue shark with its mouth open is positioned in the center. The Deltares logo is in the bottom right corner, and a small identification number "20200320_GEO4-4425" is at the bottom center. Two small inset images of a bridge and a landscape are visible in the top right corner of the slide area.

Starring


climate and global change



Deltares



20200320_GEO4-4425

This slide is identical in layout to the one above, but the cartoon shark illustration is significantly larger, occupying more of the central space. The text and other elements remain the same.




Local solution fresh groundwater supply

climate and global change




20200320_GEO4-4425




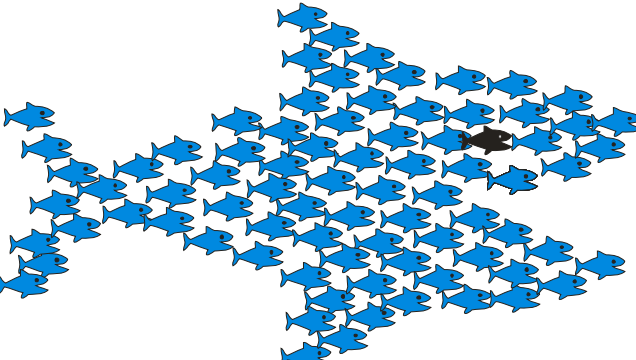
What should be the response?

20200320_GEO4-4425



Many local solutions fresh groundwater supply

climate and global change



Many local solutions for fresh groundwater supply can have regional impact

20200320_GEO4-4425

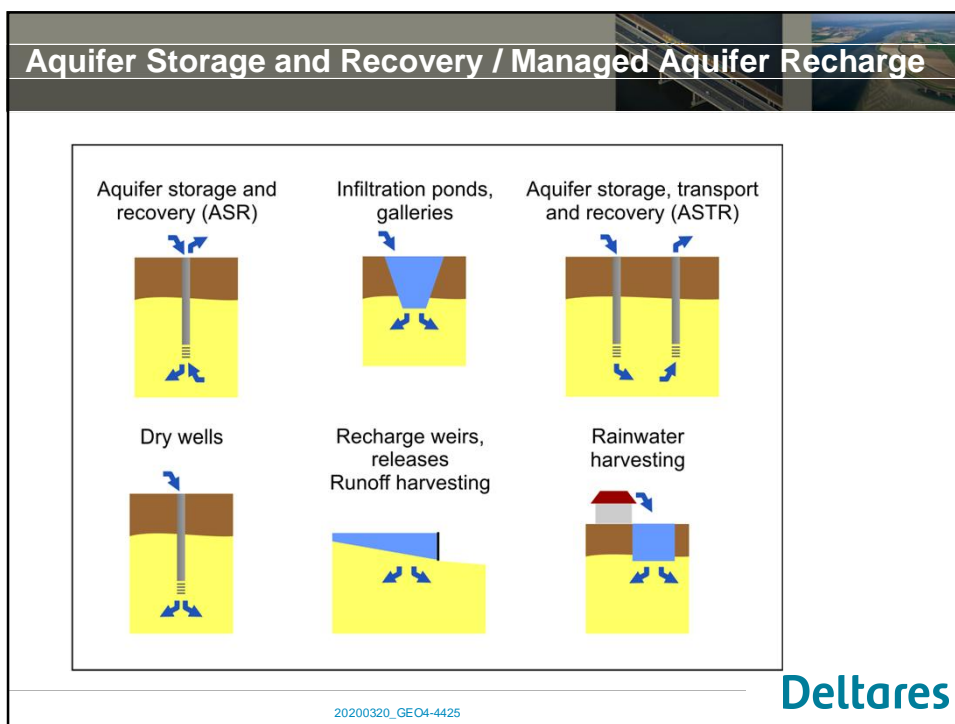
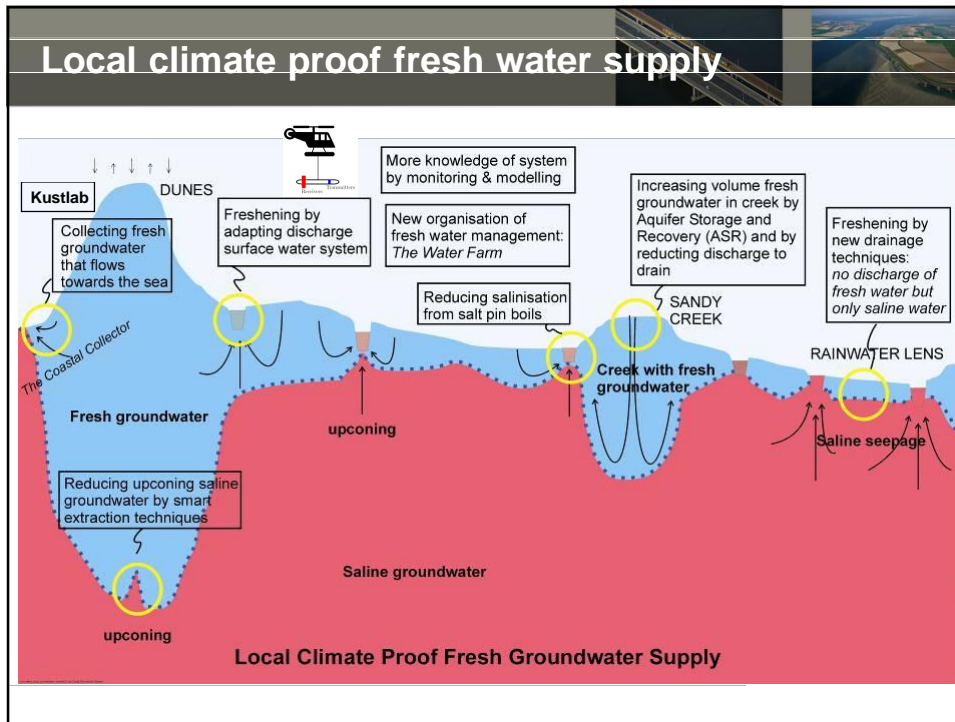


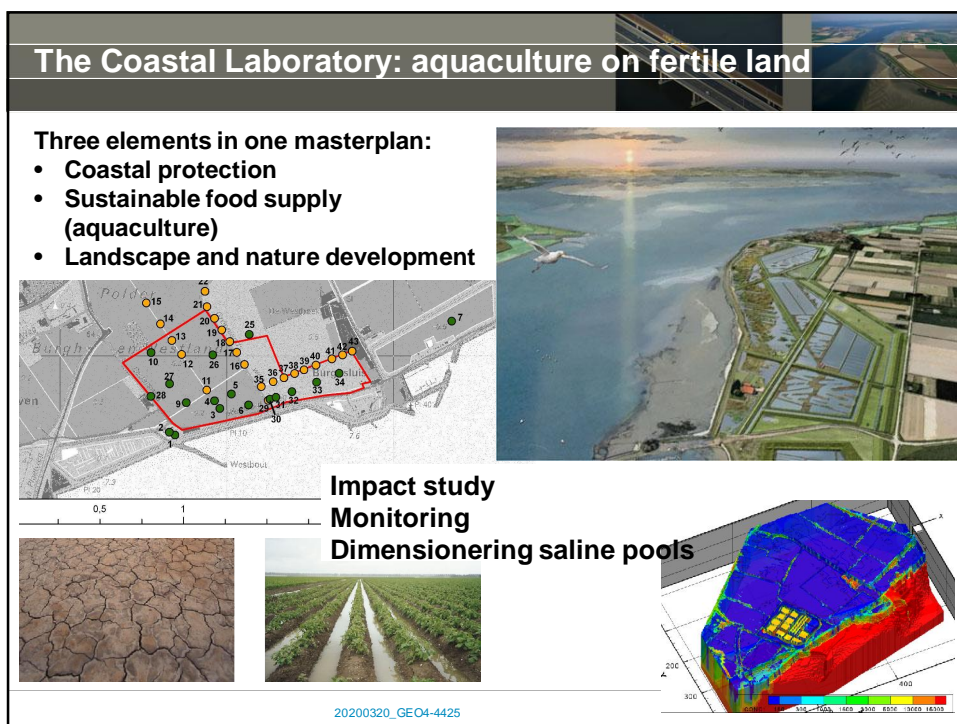
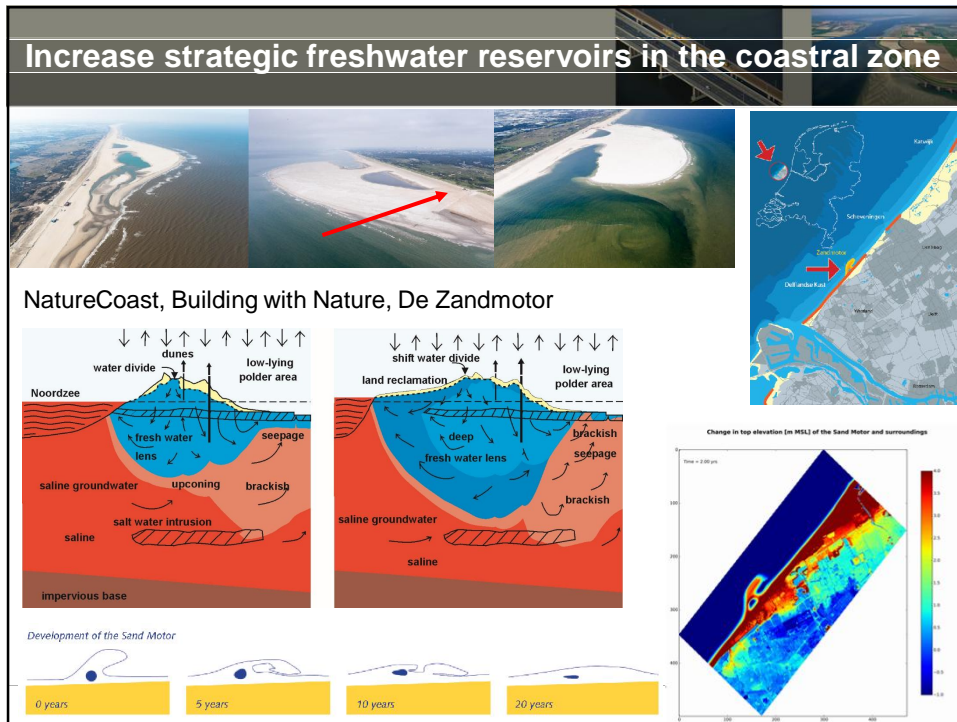
Key activities

- upscaling local cases to regional strategy
- assess economical feasibility
- increase impact: communicate our showcases
- working together



20200320_GEO4-4425





GO-FRESH: Local measures to increase fresh water supply

Goal:
Increasing fresh groundwater reservoirs in saline coasts

Method:
3 Field tests: infiltration of freshwater in times of water

The Freshmaker
Injection fresh water and extraction saline

Drains2Buffer
Smart deep drainage protects thin freshwater lens

Creek Ridge Infiltration
Elevation ground water level by infiltration surface

GO-FRESH: Startign up 3 local fresh water supply pilots


20200320_GEO4-4425

Drains2Buffer

Increase rainwater lens volume to reduce root zone salinity

Huidige situatie Nieuwe situatie

20200320_GEO4-4425





Increase of freshwater lens by active infiltration fresh surface water: pilot GO-FRESH (Pauw et al., 2015)


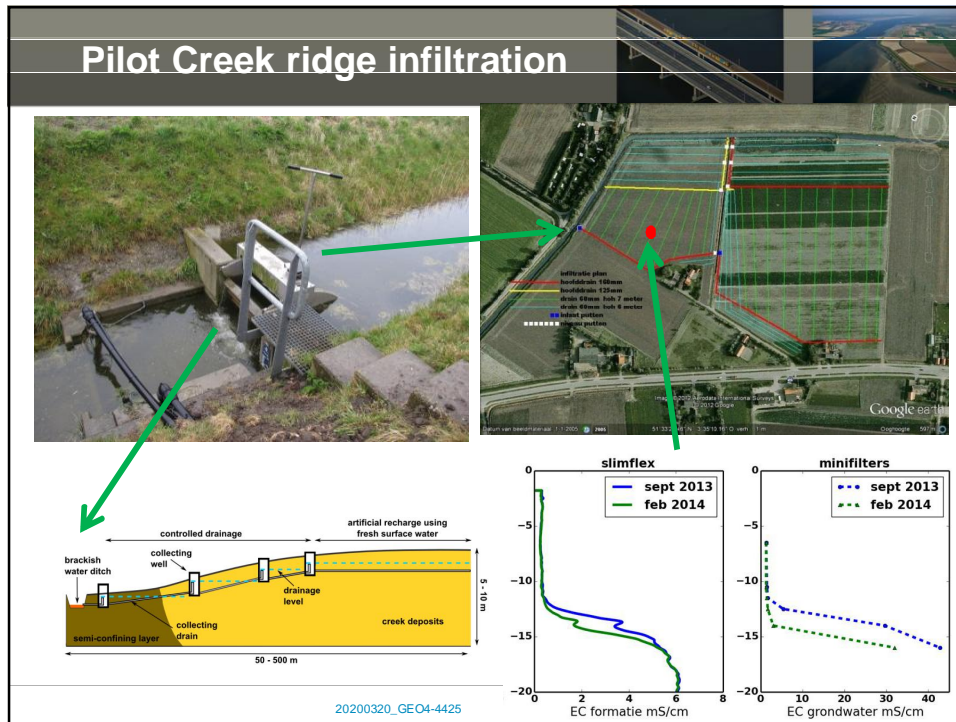
controlled drainage artificial recharge using fresh surface water

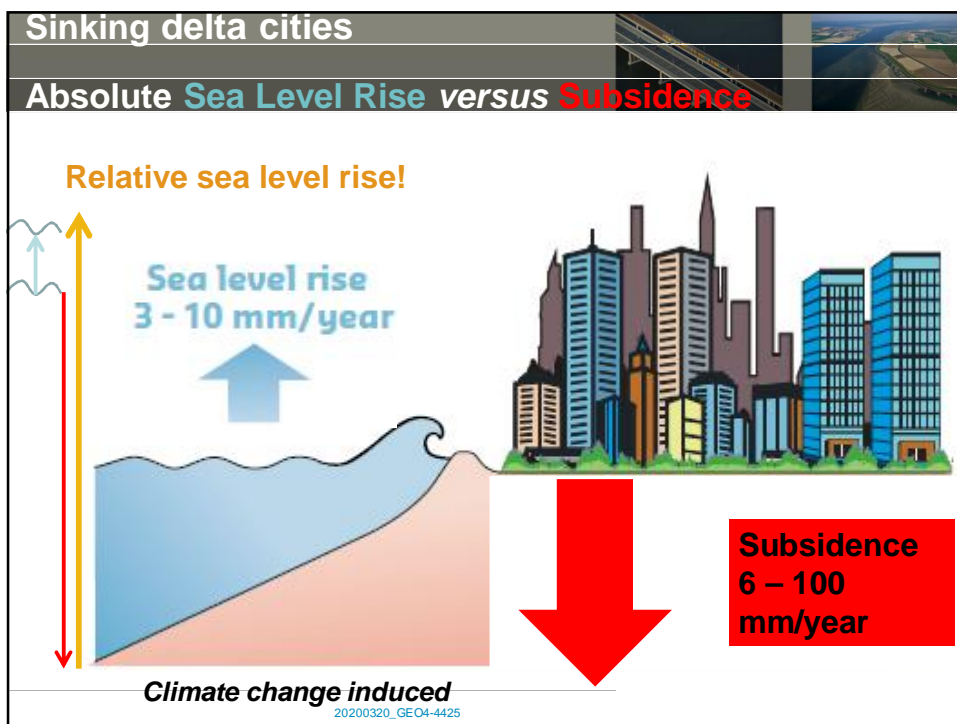
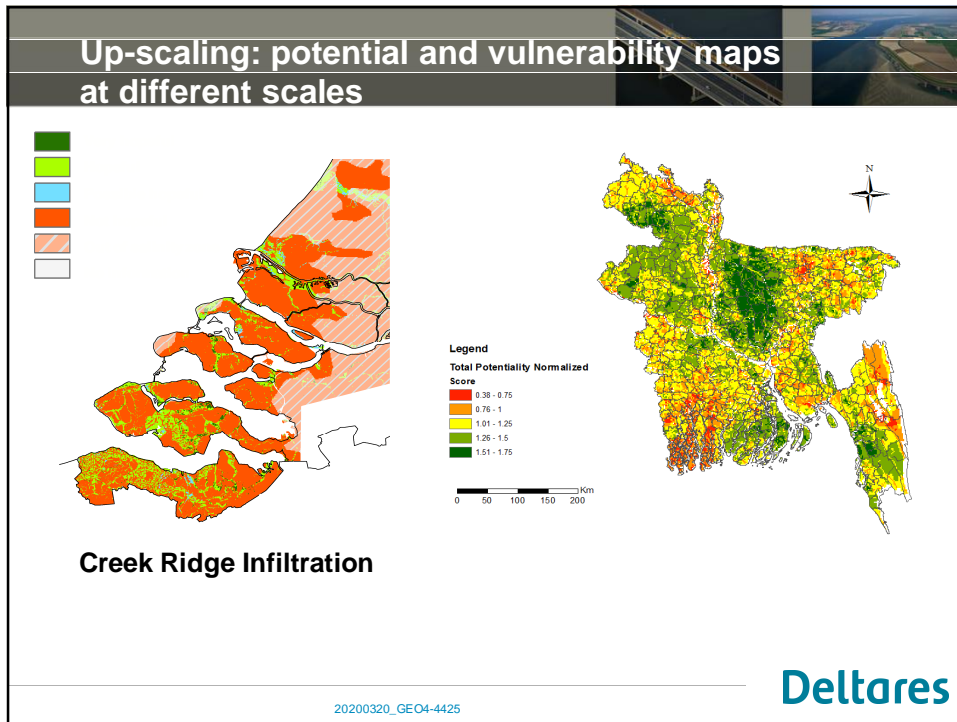
brackish water ditch collecting well drainage level collecting drain creek deposits

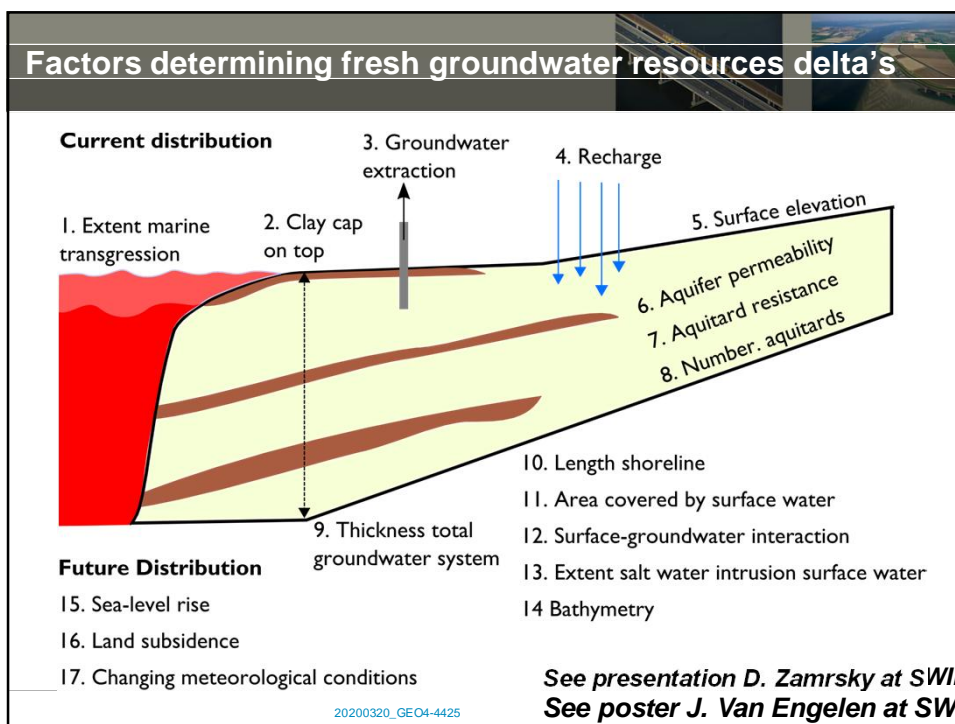
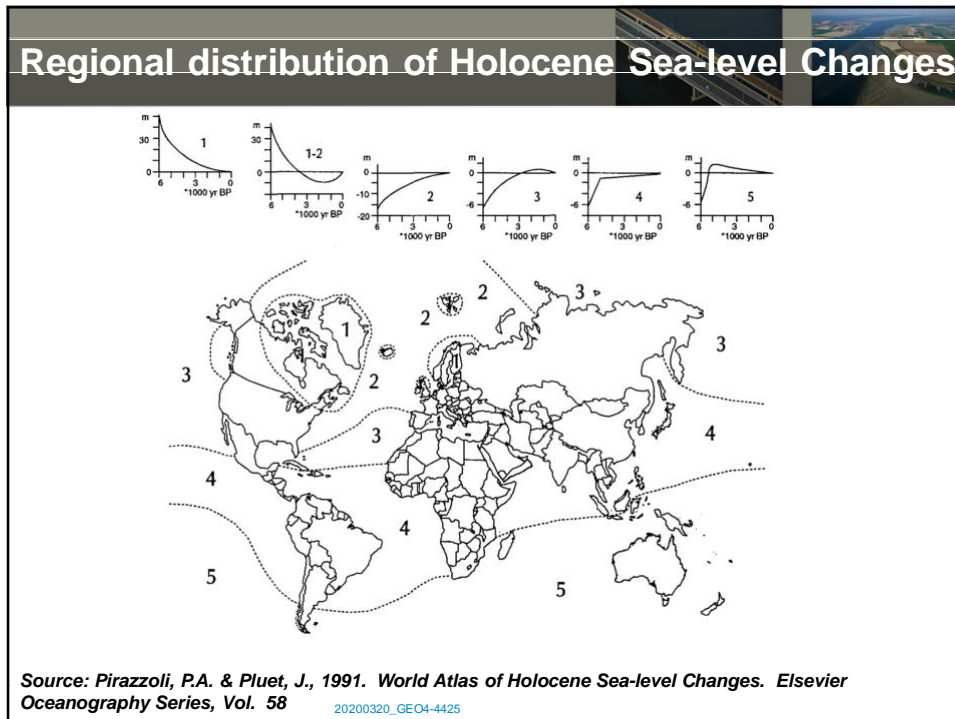
50 - 500 m 5 - 10 m

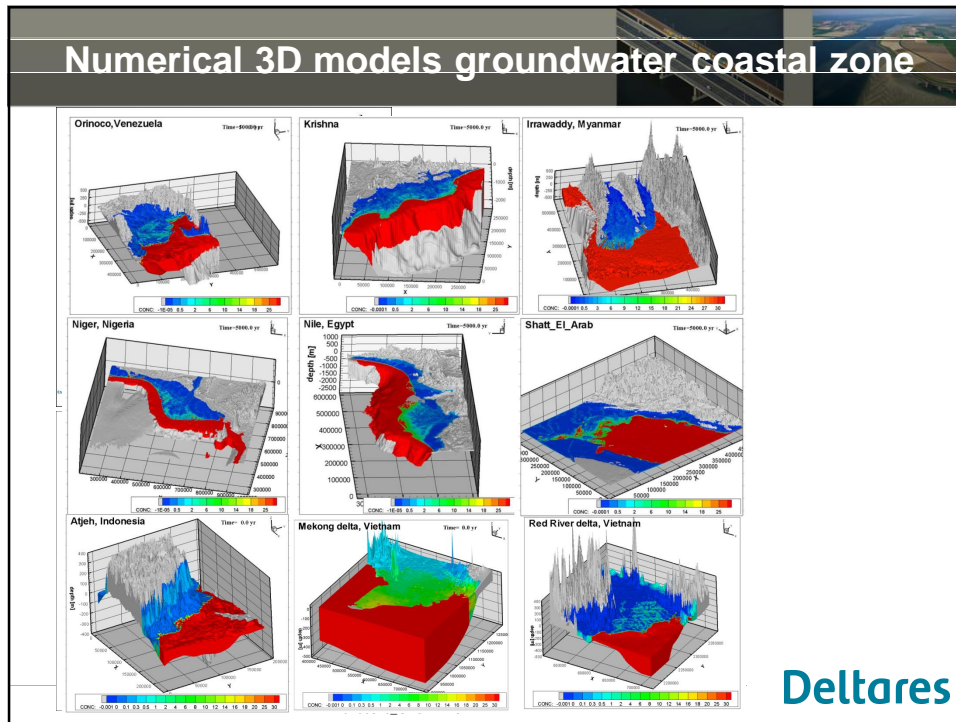
20200320_GEO4-4425









Comparing the four deltas

	Mekong Vietnam	Nile Egypt	Ganges-Brahmaputra, Kulna area, Bangladesh	Rhine-Meuse Netherlands
Responsible institutes data collection	DWRPIS Division for Water Resources Planning and Investigation for the South of Viet Nam	RIGW Research Institute for Groundwater	DPHE Department of Public Health Engineering BWBD: B.Wat.Dev.Board BADC: B.Agrri.Dev.Coar.	TNO Geological Survey of The Netherlands
Data availability salinity	Large amount	Very limited	Pretty limited	Large amount
Stresses, next to salinisation, SLR, CC	Overexploitation, Subsidence	Overexploitation	Overexploitation, Subsidence, Arsenic	Subsidence
People + increase million	17 Increase 1.1%/yr	40 Increase 2.25%/yr	163 Increase 1.2 %/yr	16 Increase 0.3%/yr
Extraction billion m³/yr (=1km³/yr)	0.75, increase	4, big increase ->8	-2.5	1, stable
Estimated fresh GW volume 10⁹ m³	~750	450	>10000, but contaminated with Arsenic	1000
Depletion factor (volume/extraction)	~1000, but very limited recharge thus probably mining	~100 thus mining, limited recharge	>>1000, but Arsenic in it	~1000, no mining and clean surface water alternative
Replenishment?	limited, thick clay layer	yes, indirect via irrigation canals	yes, large amount; small scale only drinking water	yes, large amounts

20200320_GEO4-4425

Salt damage to crops

Important parameters:

- Chloride concentration in the root zone
- Land use
- Sensitivity crops

Land use	Threshold value root zone (mg Cl-/l)	Gradient root zone (-)
Grass	3606	0.0078
Potatoes	756	0.0163
Beet	4831	0.0057
Grains	4831	0.0058
Horticulture	1337	0.0141
Orchard (trees)	642	0.0264
Bulb	153	0.0182

Relatie tussen zoutgehalte en opbrengstschade landbouwgewassen
Schade bij overschrijding geheel groeiseizoen (%)

Source: MNP, 2005

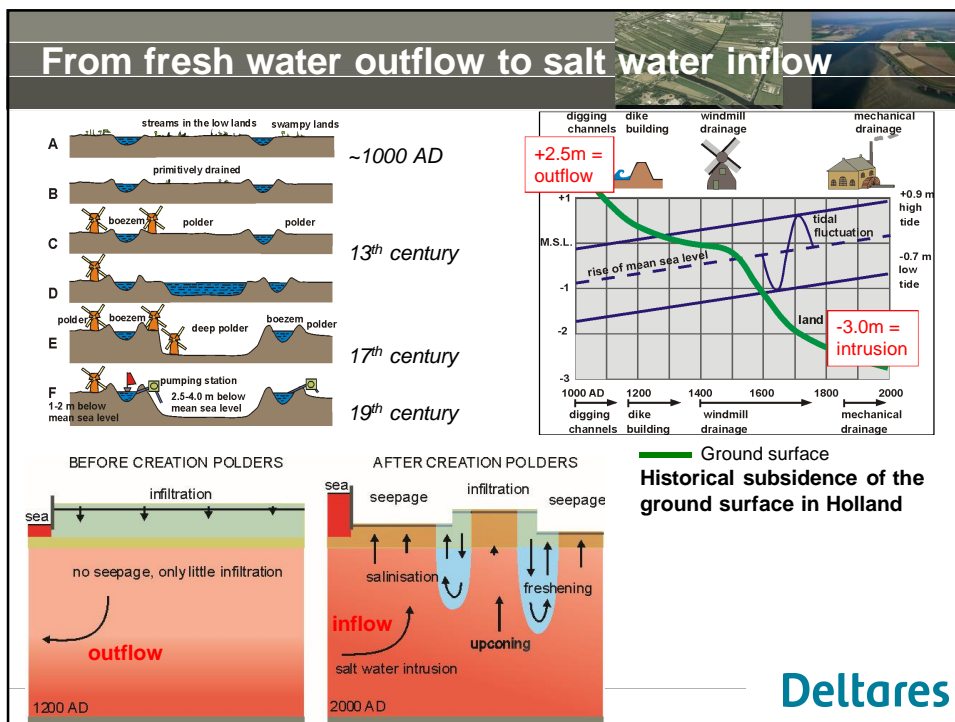
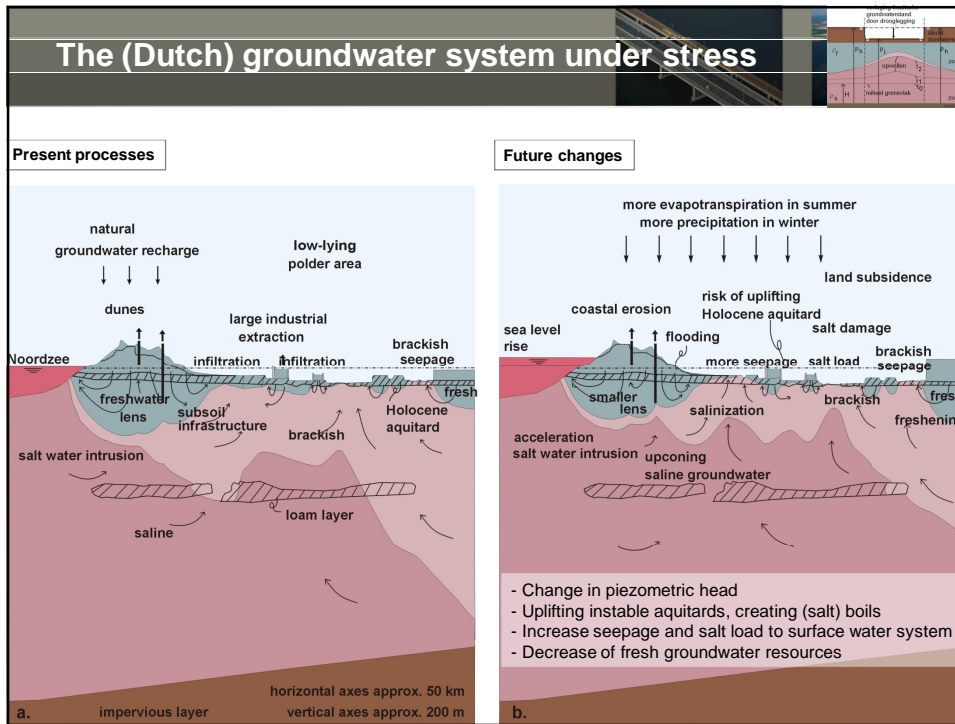
Deltares

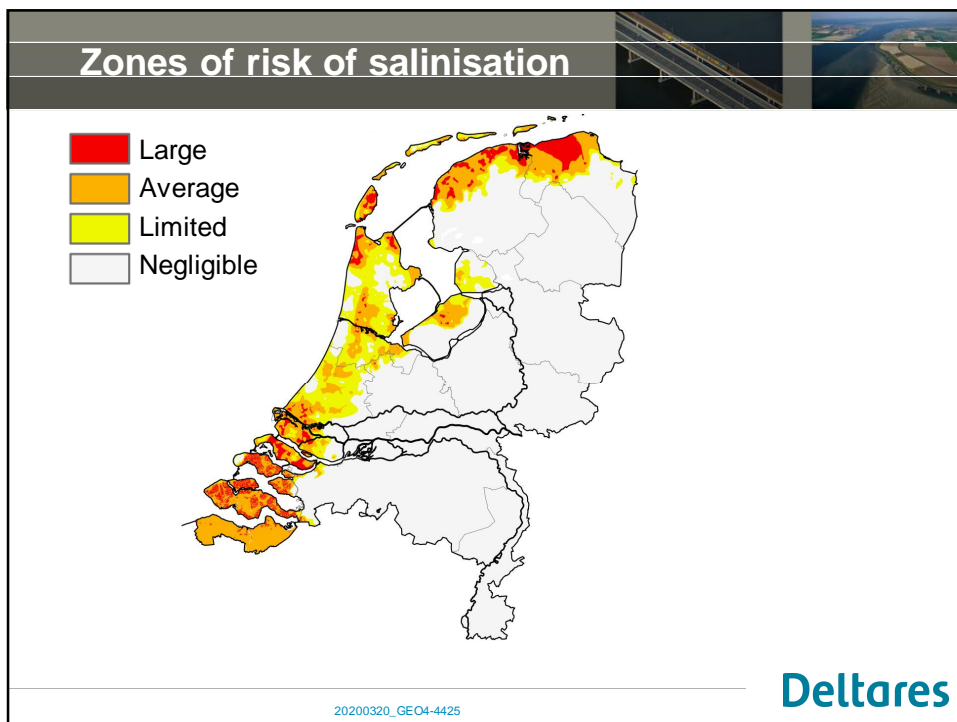
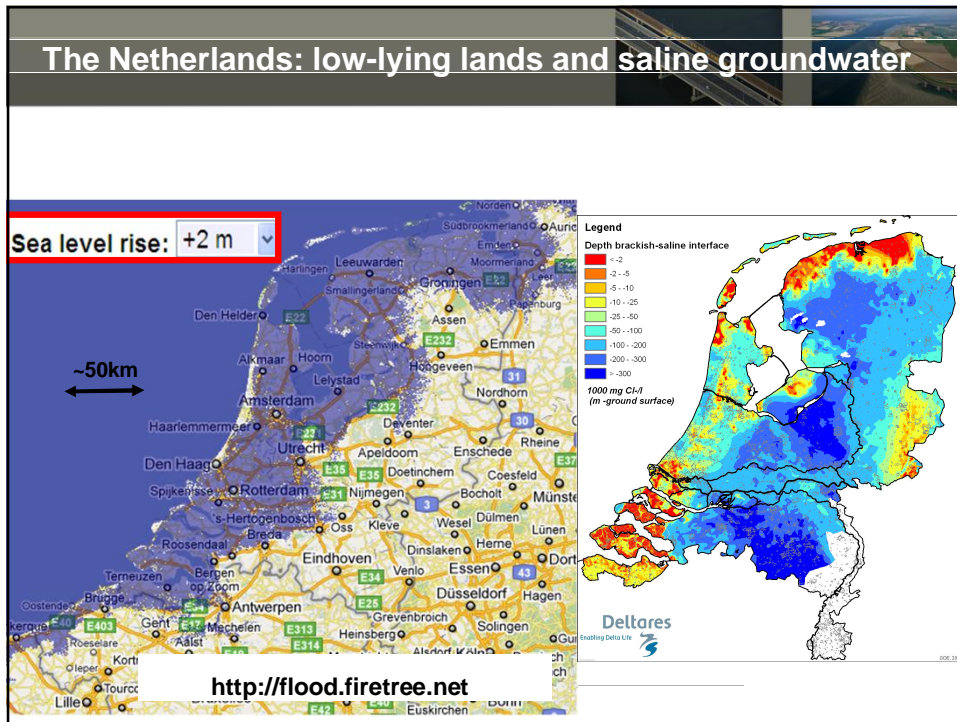
Source: Roest et al., 2003 en Haskoning 20200320_GEO4-4425

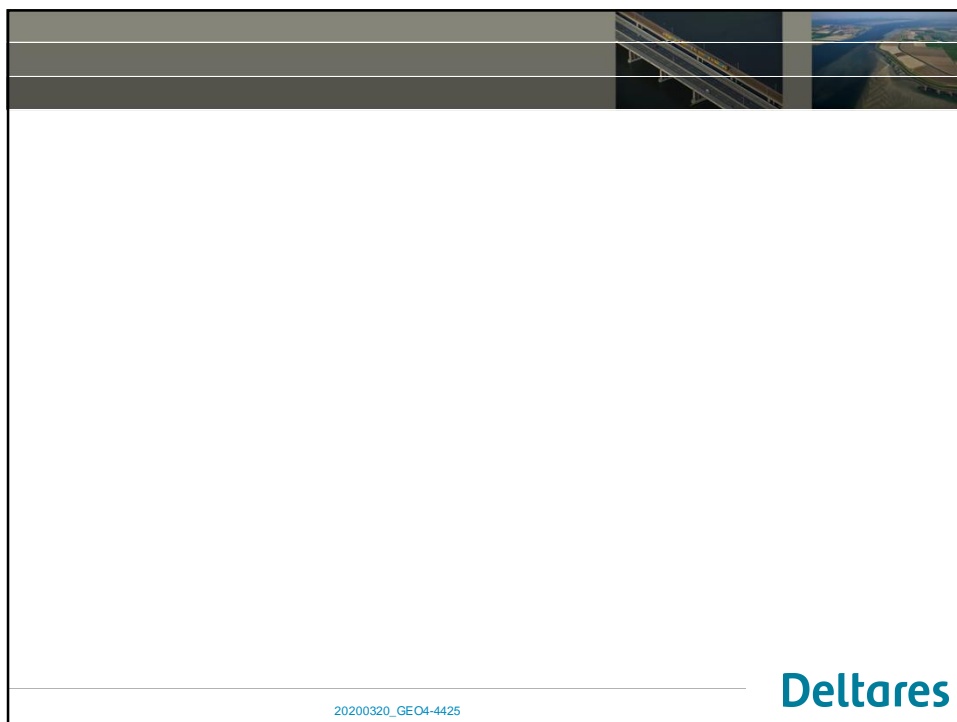
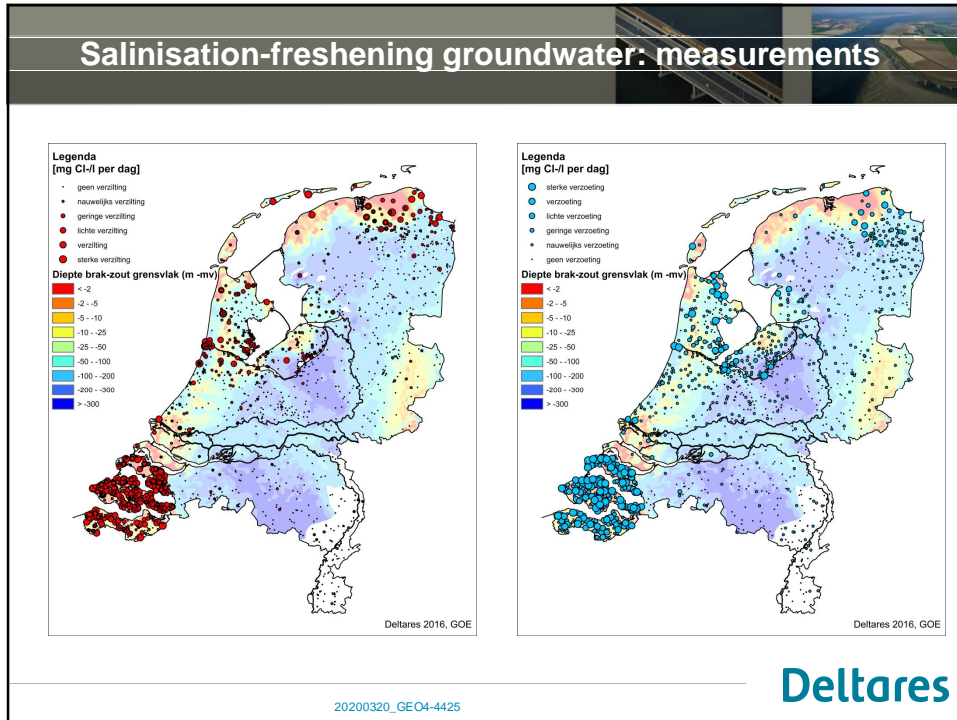
Sea level rise: **+2 m**

<http://flood.firetree.net>

To get an idea about the effect on deltaic areas worldwide, just check the Dutch situation






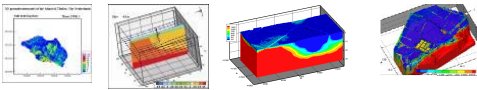


Different model cell sizes to consider several phenomena


Sub-local: fingering, salty sand boils
 Sri Lanka (Tsunami 2004), Zandmotor
 cell size=1cm-1m




Local: rainwaterlenses, heat-cold
 Tholen, Schouwen-Duiveland
 cell size=5-25m



Regional:
 Zeeland, Gujarat/India, Philippines
 cell size=100m



National: fresh groundwater resources
 Nile Delta, BD, Zuid-Holland
 cell size=250m-3km



Goal:
 To take largest cell size possible to accurately model relevant salinisation processes


Deltares

Modelling tools: iMOD Open Source

Flexible Mesh/SOBEK

major features:

- salt water intrusion & surface water quality
- 1D network or 2D horizontal grid
- powerful hydrodynamic simulation engine
- complex flows & water related processes
- dispersion coefficient calibrated with field data & model results from DELFT3D
- also flood forecasting

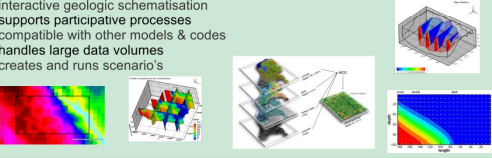


↔

iMOD-SEAWAT

major features:


- SEAWAT in iMOD setting
- cores are MODFLOW and MT3D
- 3D variable-density
- salt water intrusion and heat transport
- easy to use graphical user interface
- interactive geologic schematisation
- supports participative processes
- compatible with other models & codes
- handles large data volumes
- creates and runs scenario's



SUB-CR (subsidence)

major features:

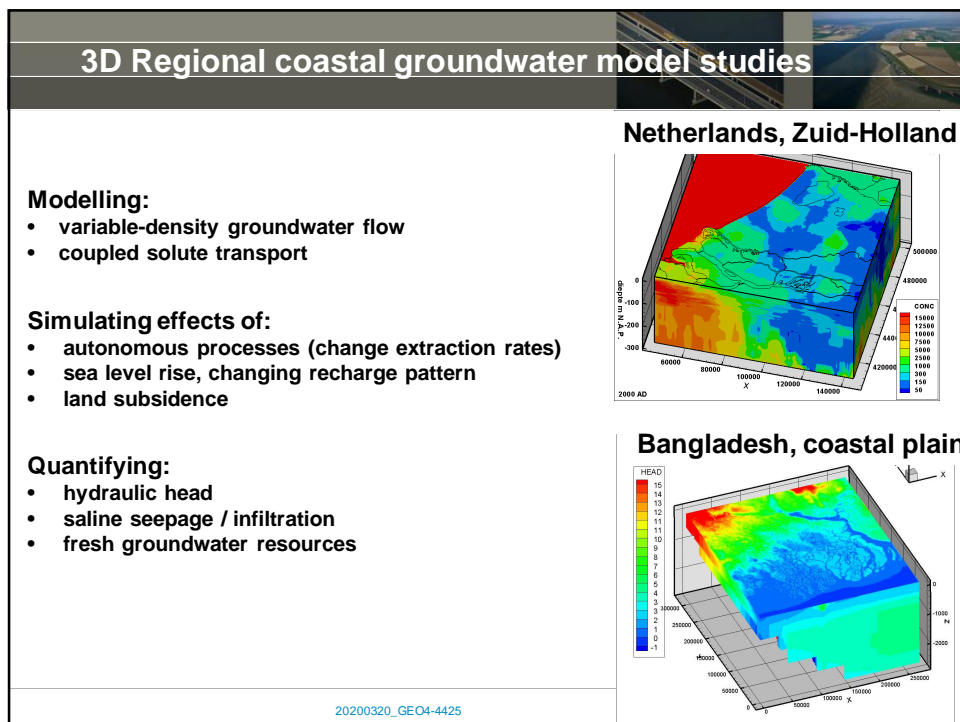
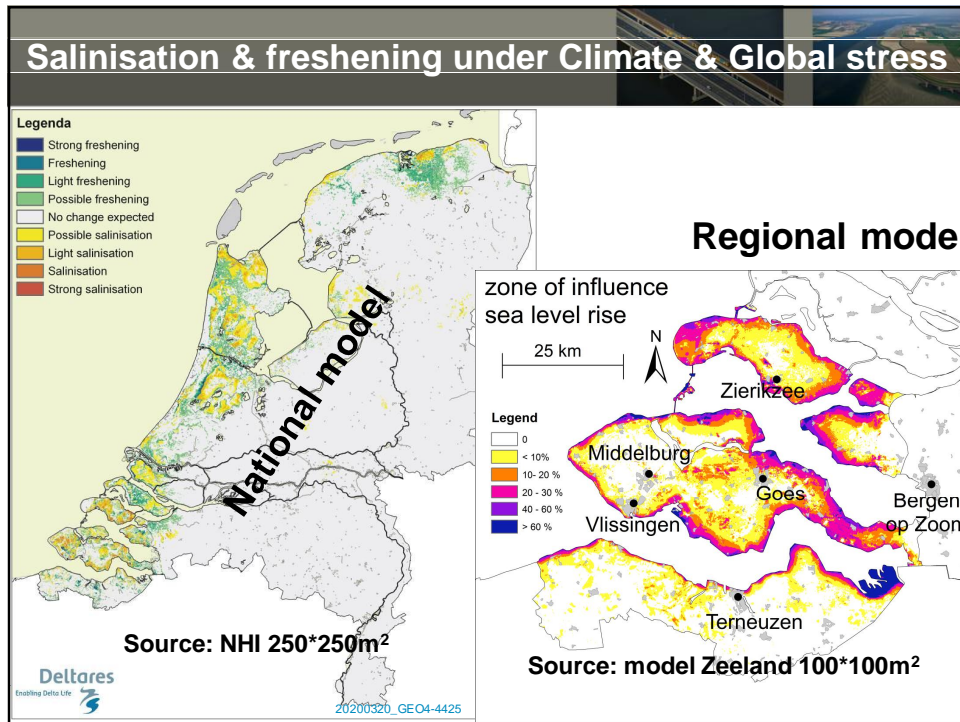
- core is MODFLOW
- includes slow subsidence (creep)
- saturated and unsaturated zone

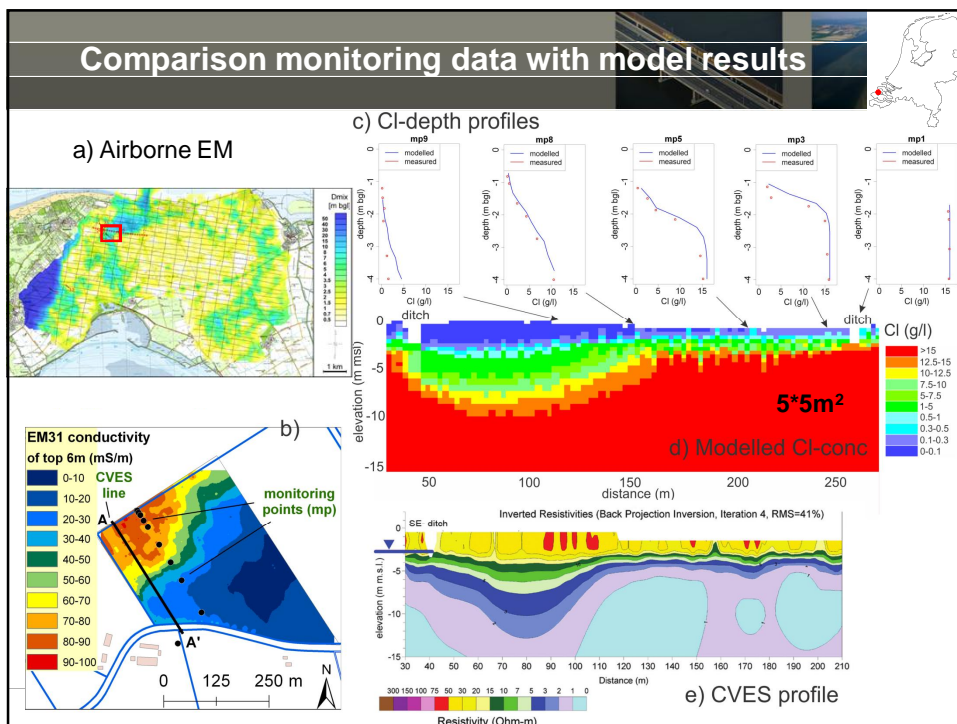
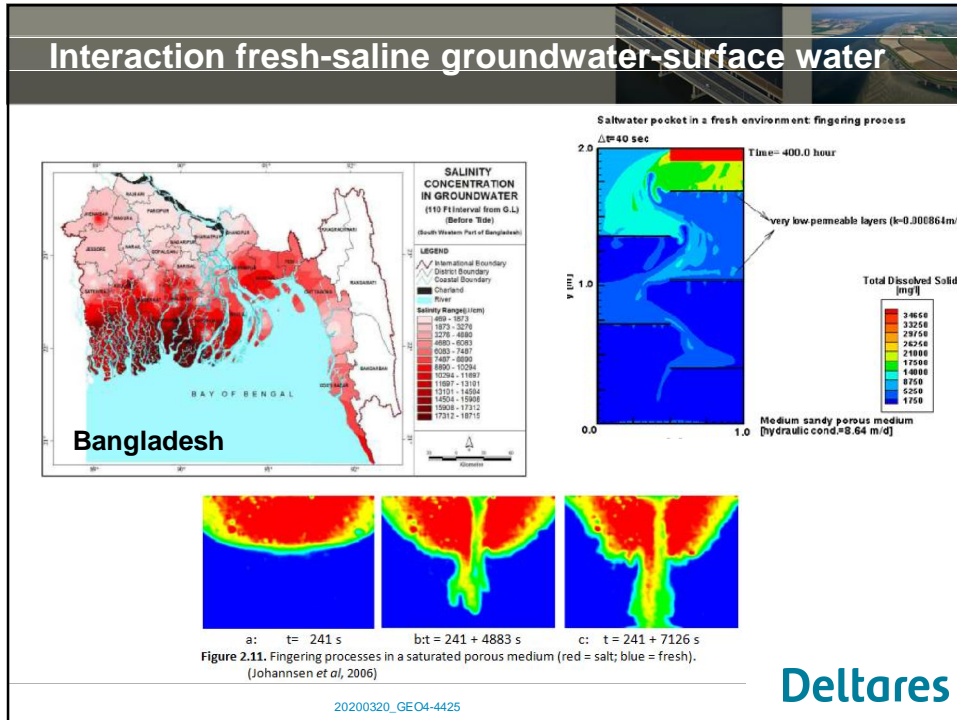


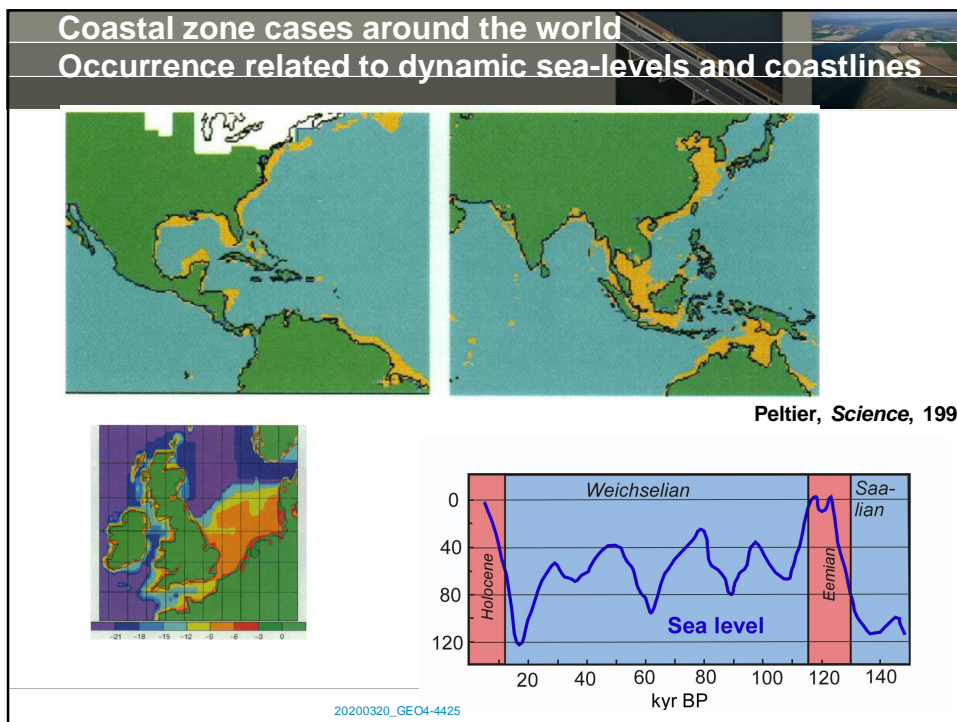
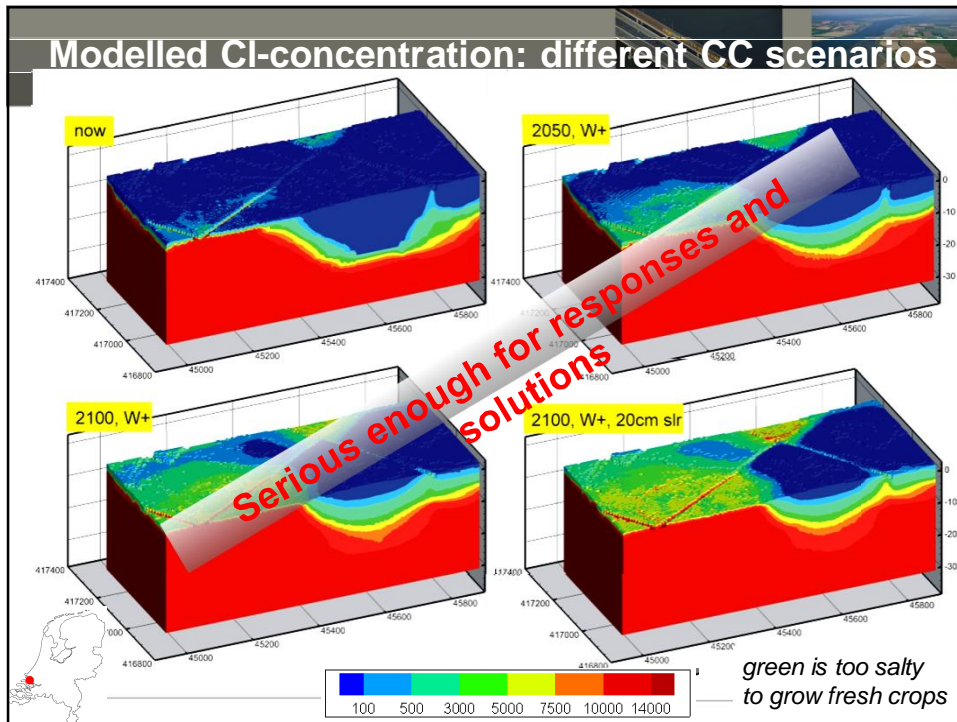
<http://oss.deltares.nl/web/imod>


Deltares

20200320_GEO4-4425










Deltares

20200320_GEO4-4425

Methodology Vulnerability Tsunami Index



- Combine topography, tsunami risk and socio-economic factors (poverty)
- Topographical vulnerability index: *Elevation*, *Slope*, *Distance to coast*
- Determine simple equation and ranges of values
 - Literature review (e.g. regional studies Indonesia)
 - Tsunami inundation extents and affected areas in history

Elevation ID_{elev}
Slope ID_{slope}
Distance to coast ID_{dist}

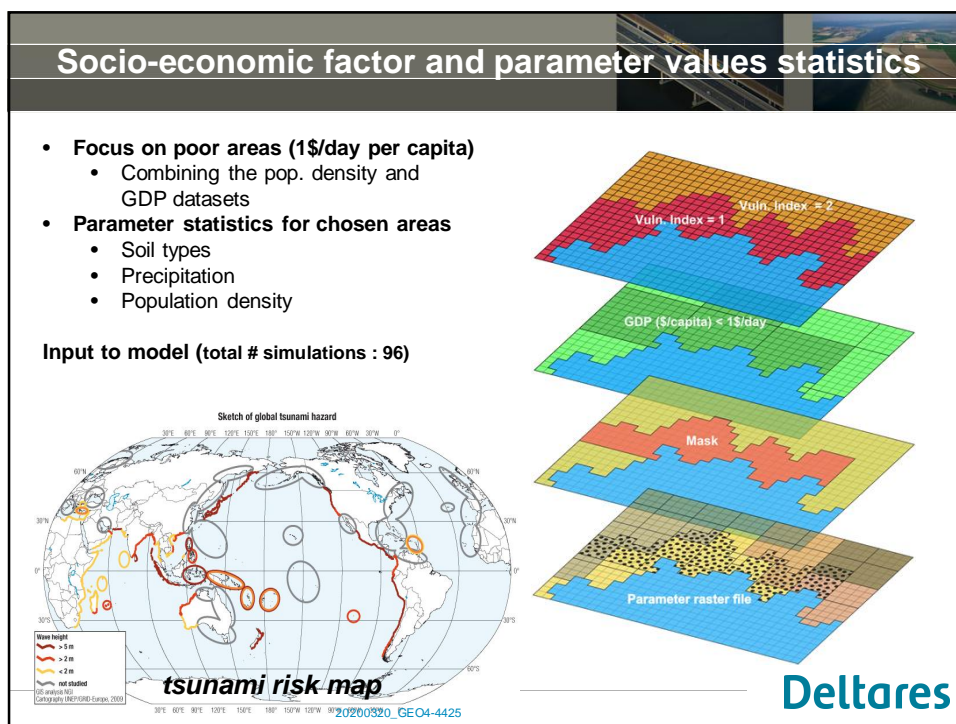
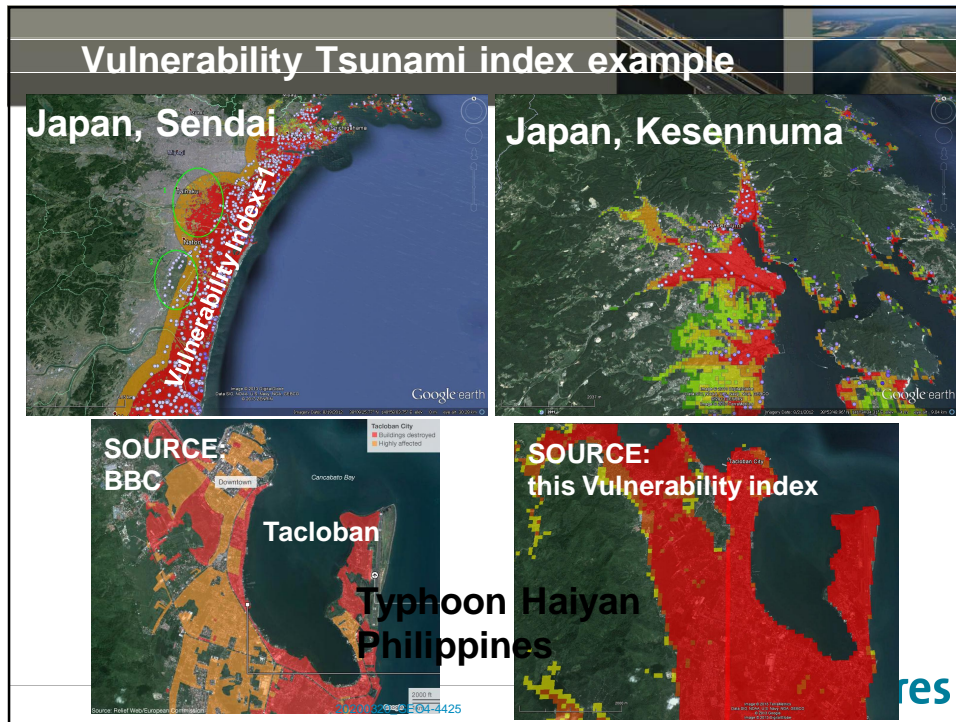
$$vulnerability\ index = 4 * ID_{elev} + ID_{dist} + ID_{slope}$$


Final index	Variable ID values and ranges					
Variable / ID	1	2	3	4	5	30
Topographical elevation (m above sea level)	min - 8	8 - 16	16 - 24	24 - 32	32 - 40	> 40
Topographical slope (°)	0 - 1	1 - 2	2 - 3	3 - 4	4 - 5	> 5
Distance to coast (pixels)	0 - 7	7 - 15	15 - 25	25 - 40	40 - 55	> 55
Distance to coast (m)	0 - 540	540 - 1350	1350 - 2250	2250 - 3600	3600 - 4950	> 4950

Vulnerability level	Sum of IDs	Vuln. ID
Very high	6 - 9	1
High	10 - 14	2
Medium	15 - 19	3
Low	20 - 24	4
Very low	25 - 29	5
None	> 30	6

Deltares

20200320_GEO4-4425





Concluding

On approach

- Assessing vulnerability index on global scale is possible with free accessible datasets and tools
- Methodology is tested in some regional studies and shows good fit with tsunami run-up measurements

On fresh water resources:

- After a tsunami, groundwater in the coastal zone may stay salty and not drinkable for many years

We want to:

- test approach in one specific regional area, with detailed information

We need:


- global dataset on geology

Next steps are:

- upscale to other flooding events (e.g. storm surges)
- Climate Change, Sea Level Rise, Global Change (groundwater extractions)
- 3D approach for the top 25 deltas worldwide, including land subsidence

20200320_GEO4-4425

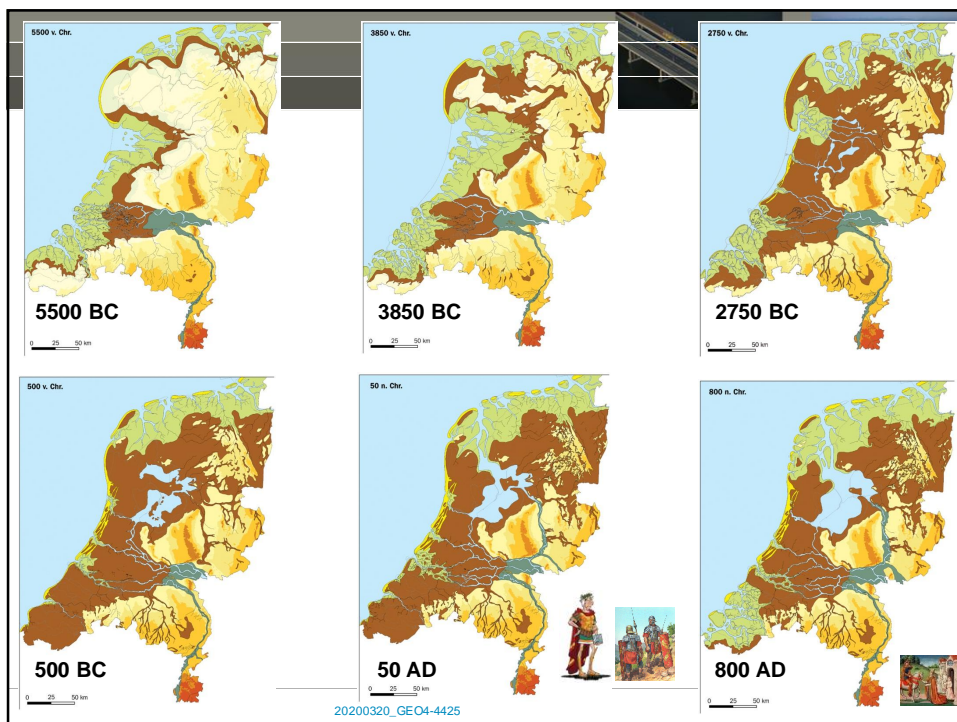
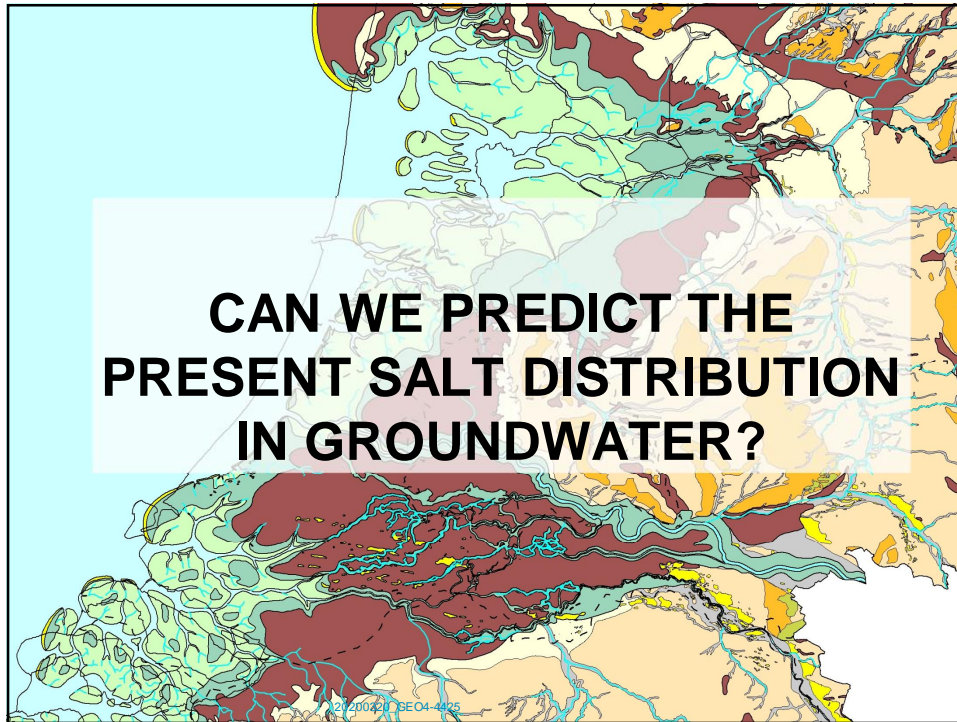
Deltares

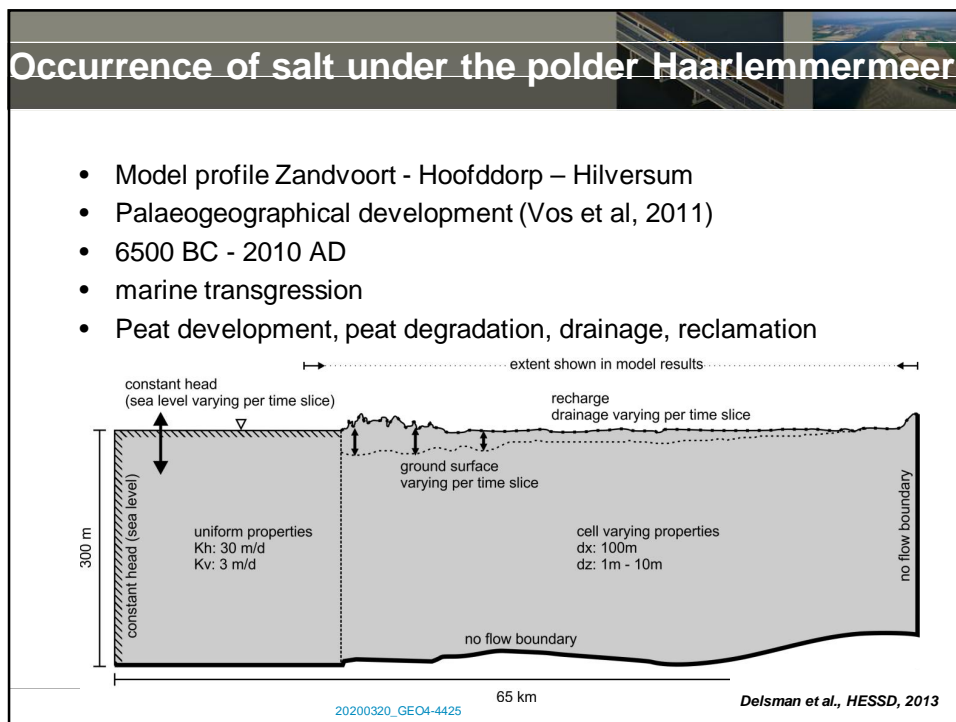
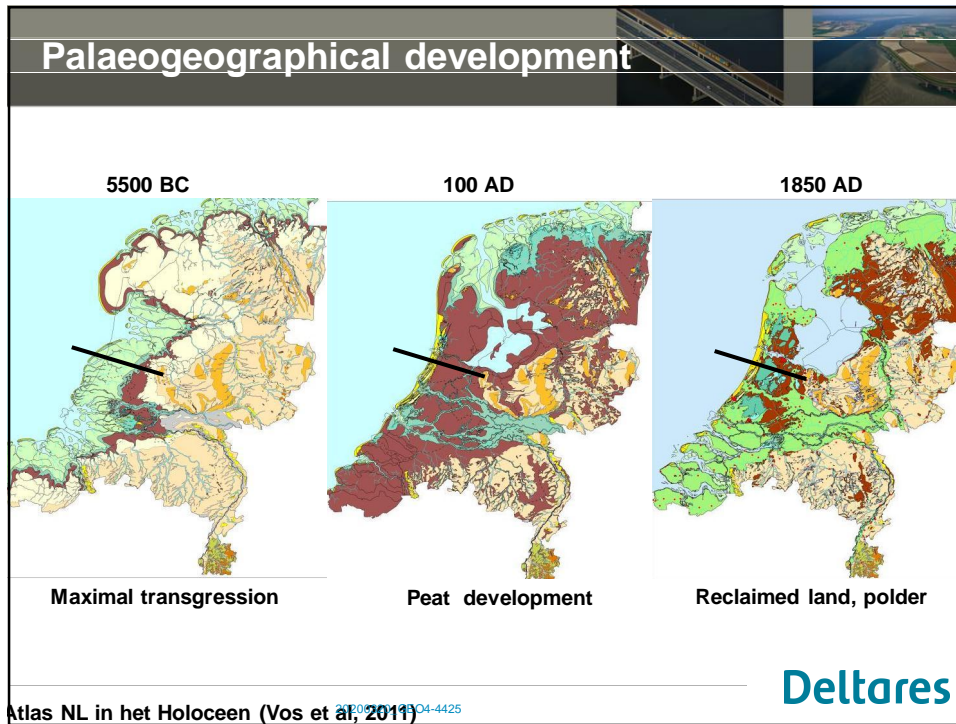


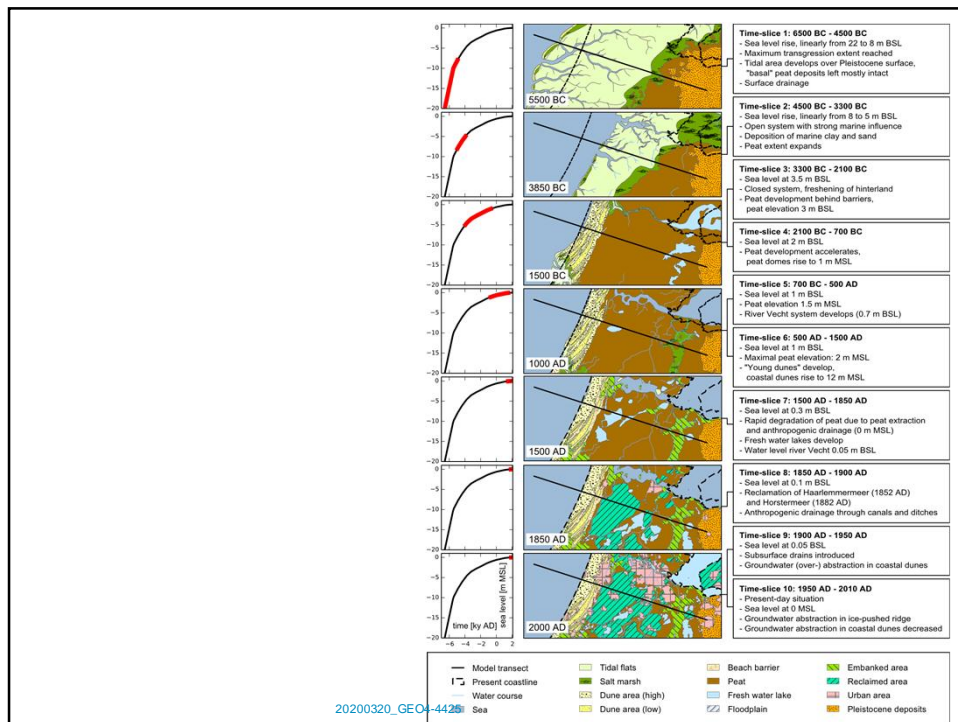
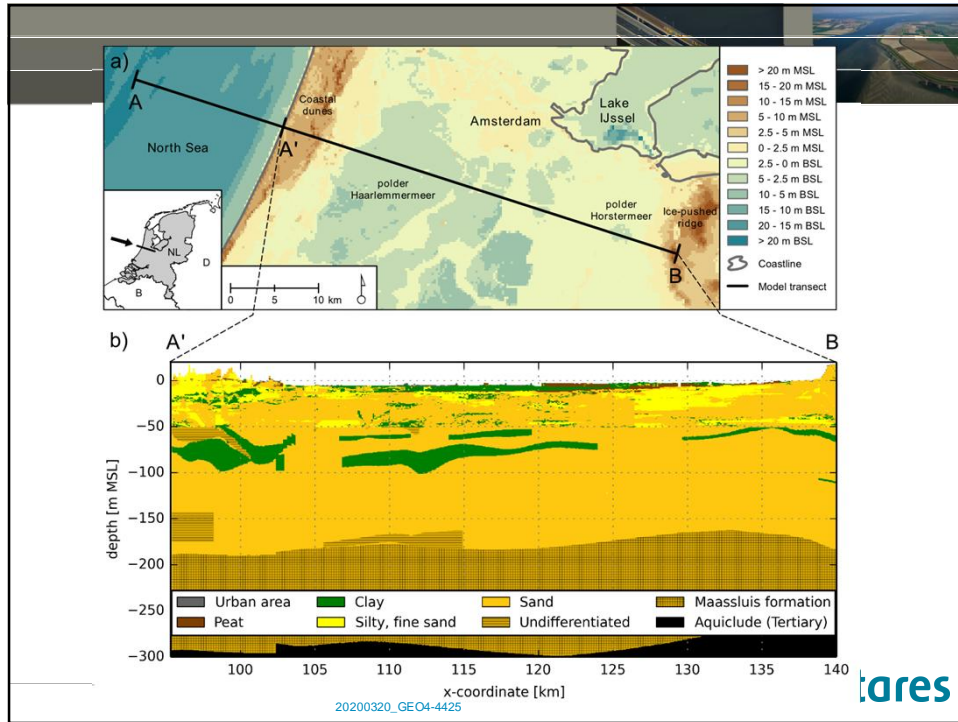
Palaeo-hydrogeographical modelling

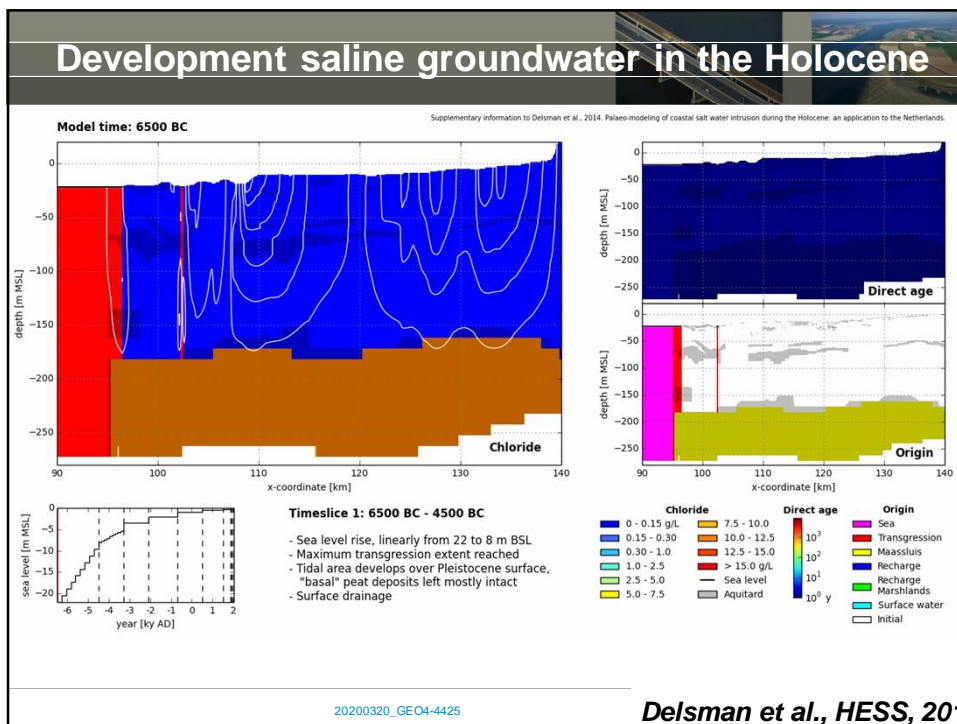
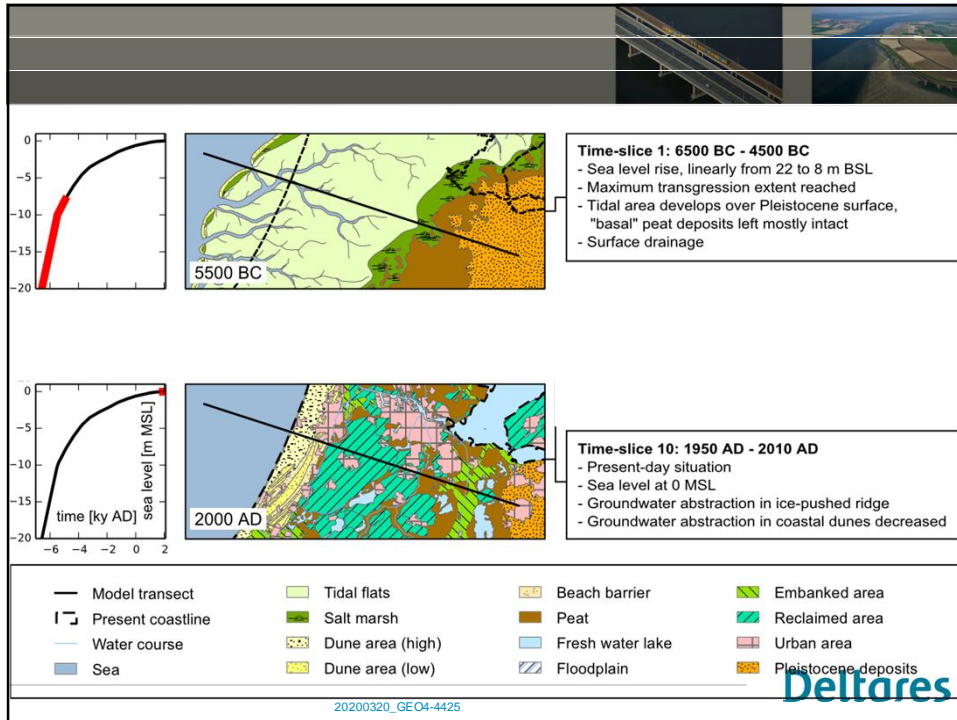
20200320_GEO4-4425

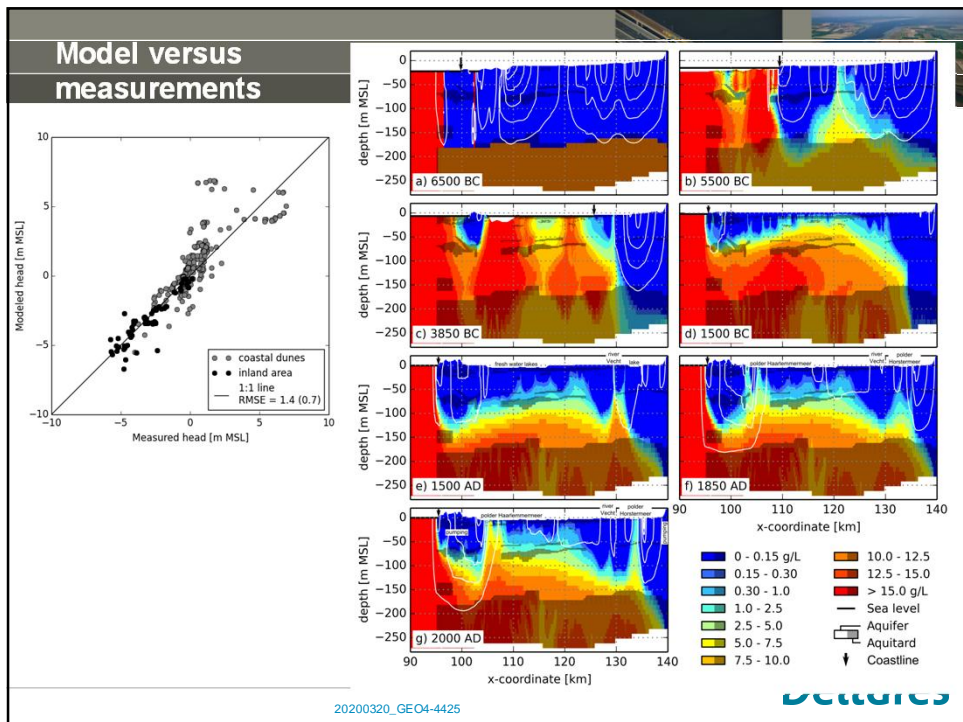
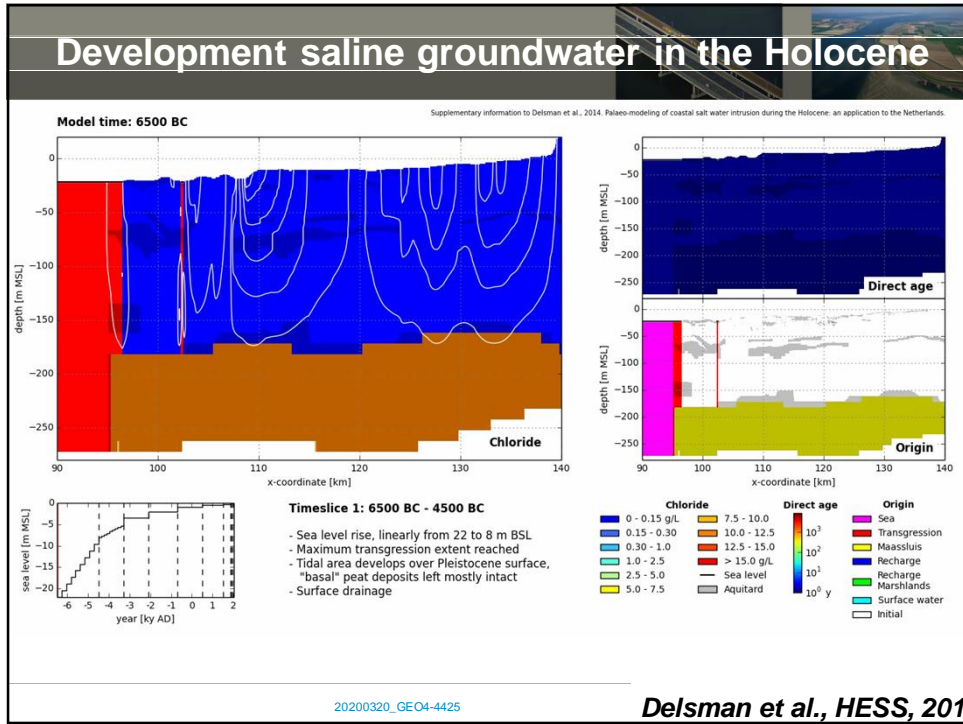
Delsman et al., HESS, 20

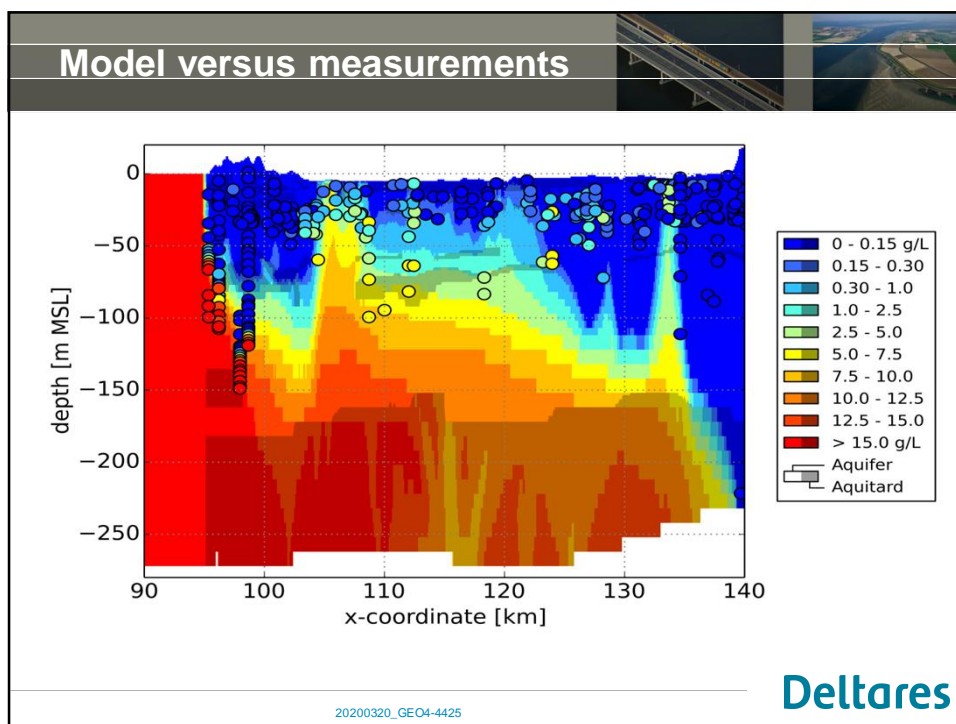
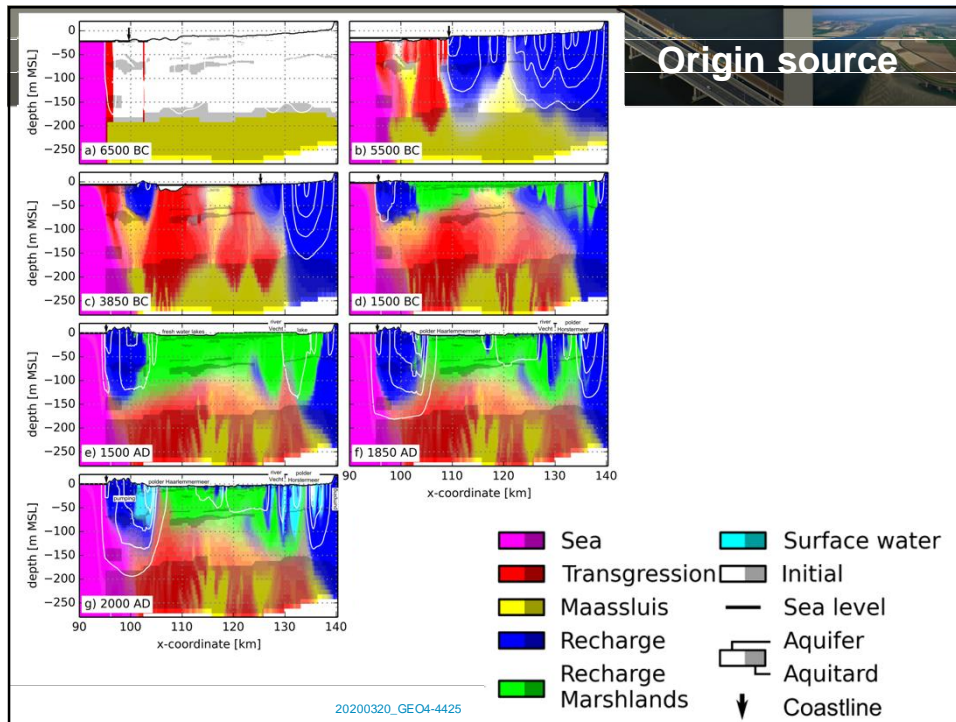


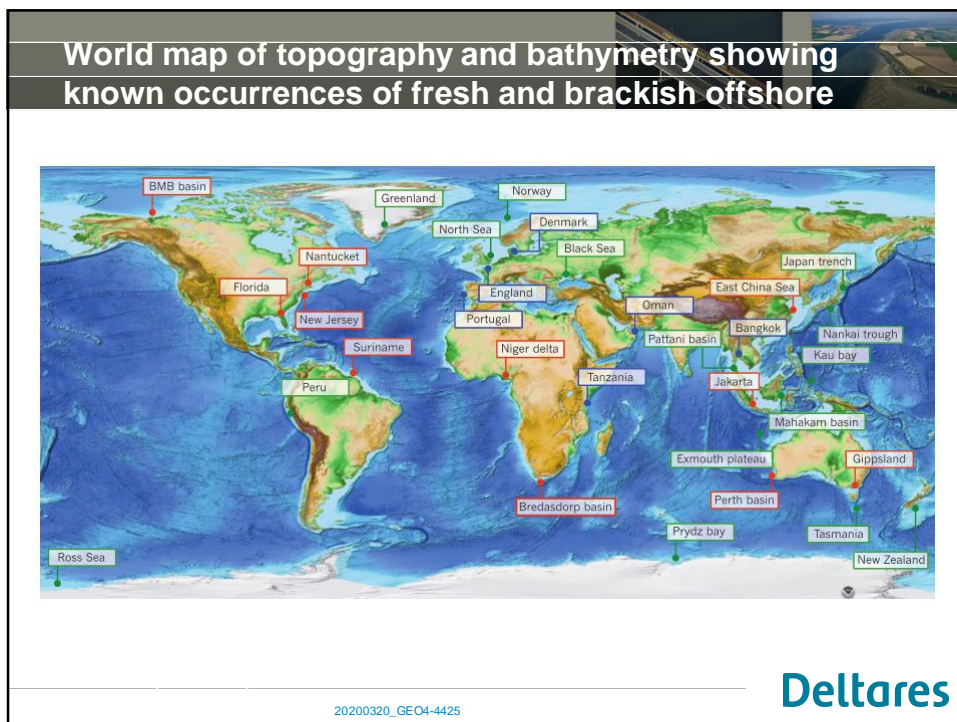
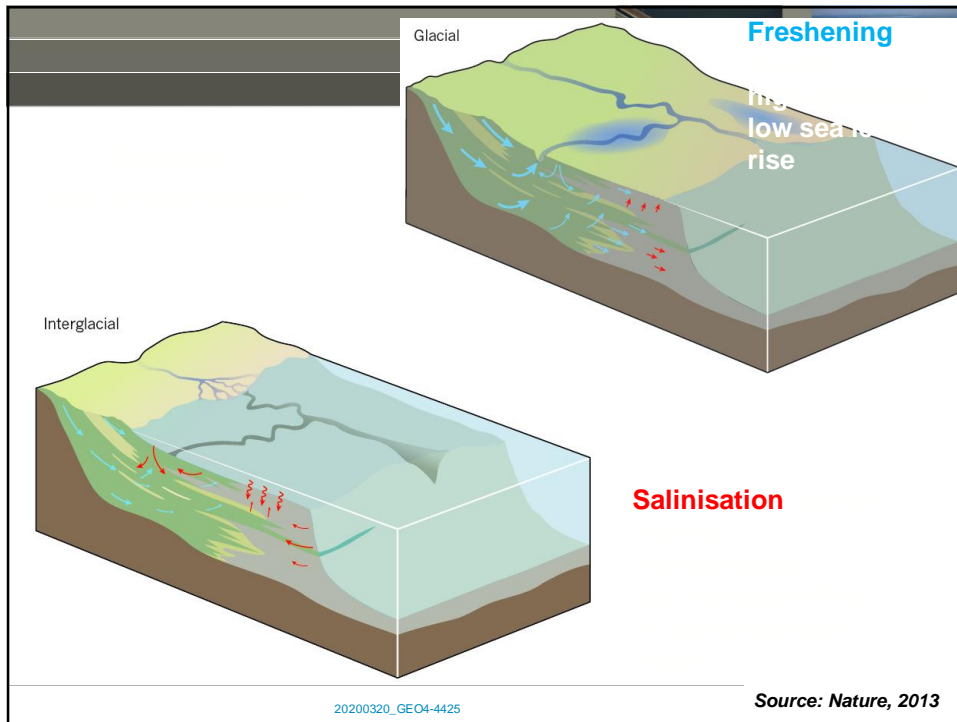


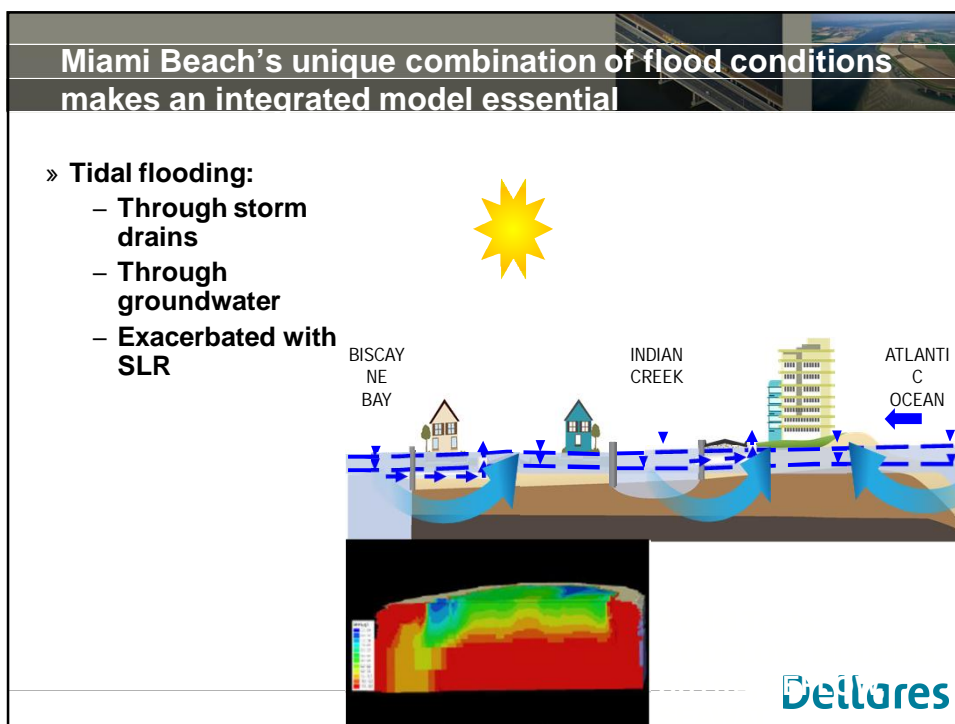
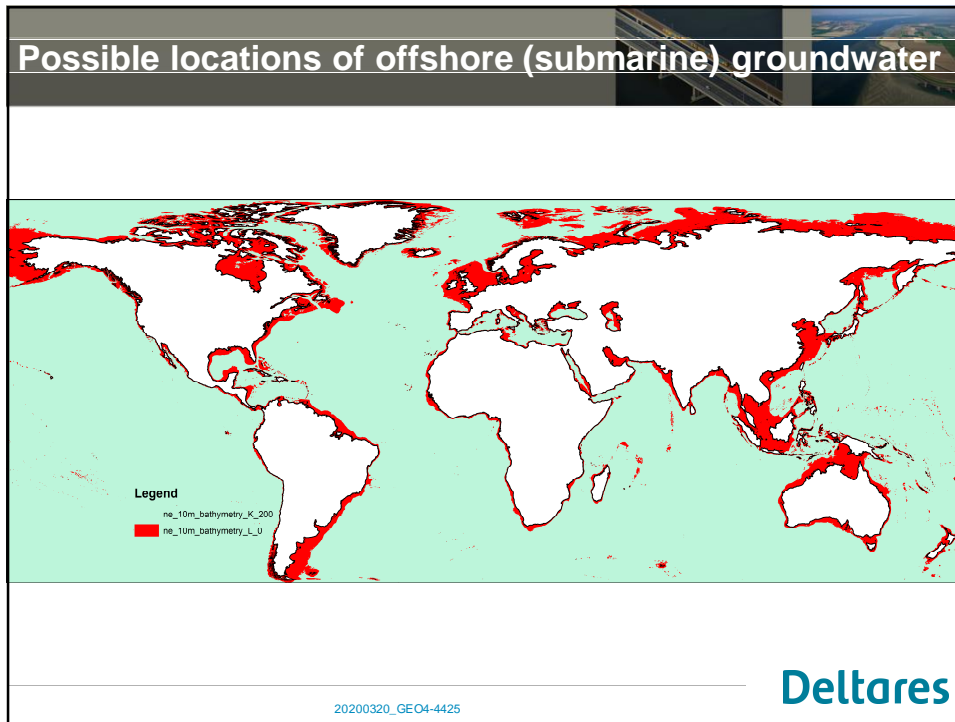






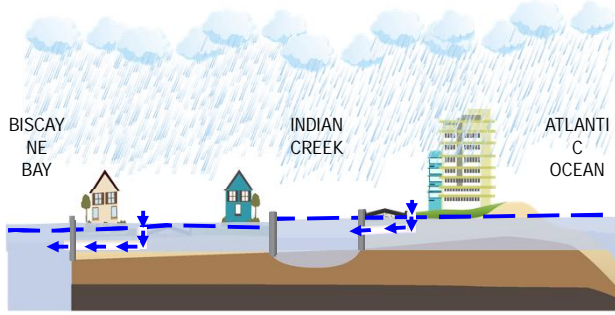
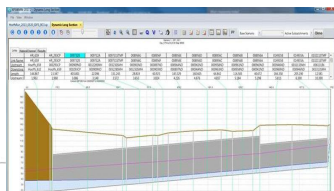






Miami Beach's unique combination of flood conditions makes an integrated model essential

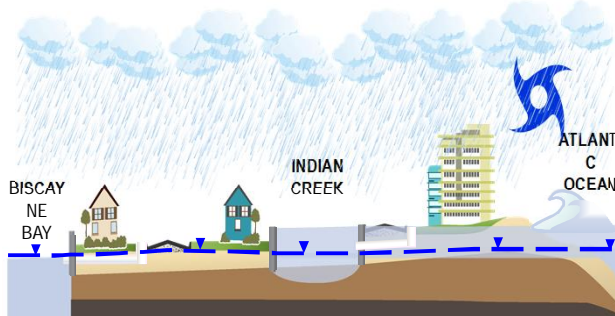
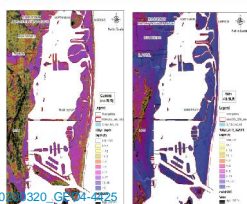
- » Tidal flooding:
 - Through storm drains
 - Through groundwater
 - Exacerbated with SLR
- » Rainfall flooding

Model Tools: XP-SWMM, MIKE Urban, MIKE Flood, InfoWorks-ICM

Miami Beach's unique combination of flood conditions makes an integrated model essential

- » Tidal flooding:
 - Through storm drains
 - Through groundwater
 - Exacerbated with SLR
- » Rainfall flooding
- » Storm surge

Model Tools: MIKE21, ADCIRC, DELFT3D, SFINCS