

Maasvlakte II

did species distribution already change after setting up a marine nature compensation area?

Monitoring abundance of common scoter (*Melanitta nigra*) and other species by Bureau Waardenburg



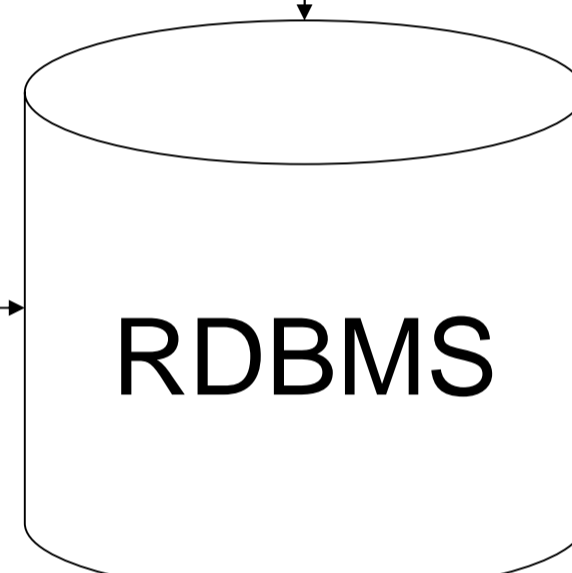
Monitoring various parameters of (non) benthic species by IMARES



modelling various physical parameters by Arcadis



data stored in online (geo)database



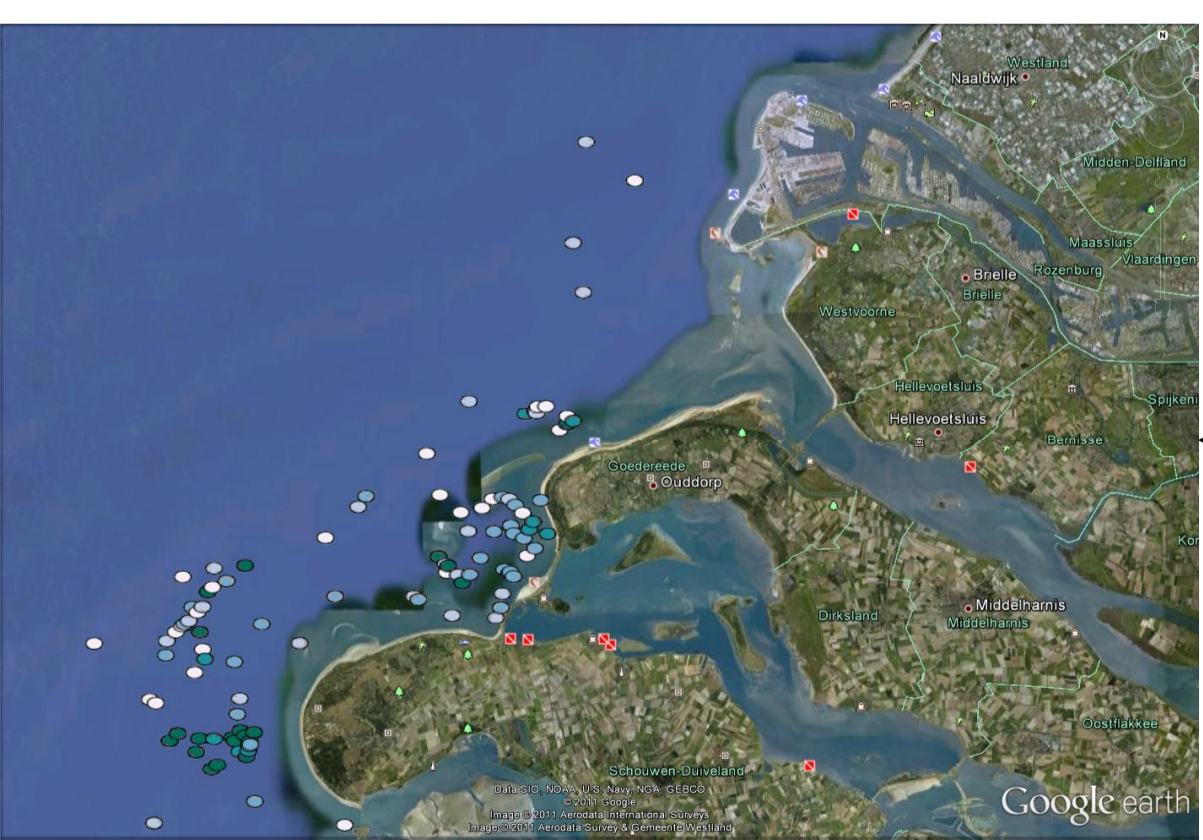
T0 2004-2006
Number of *Melanitta nigra*



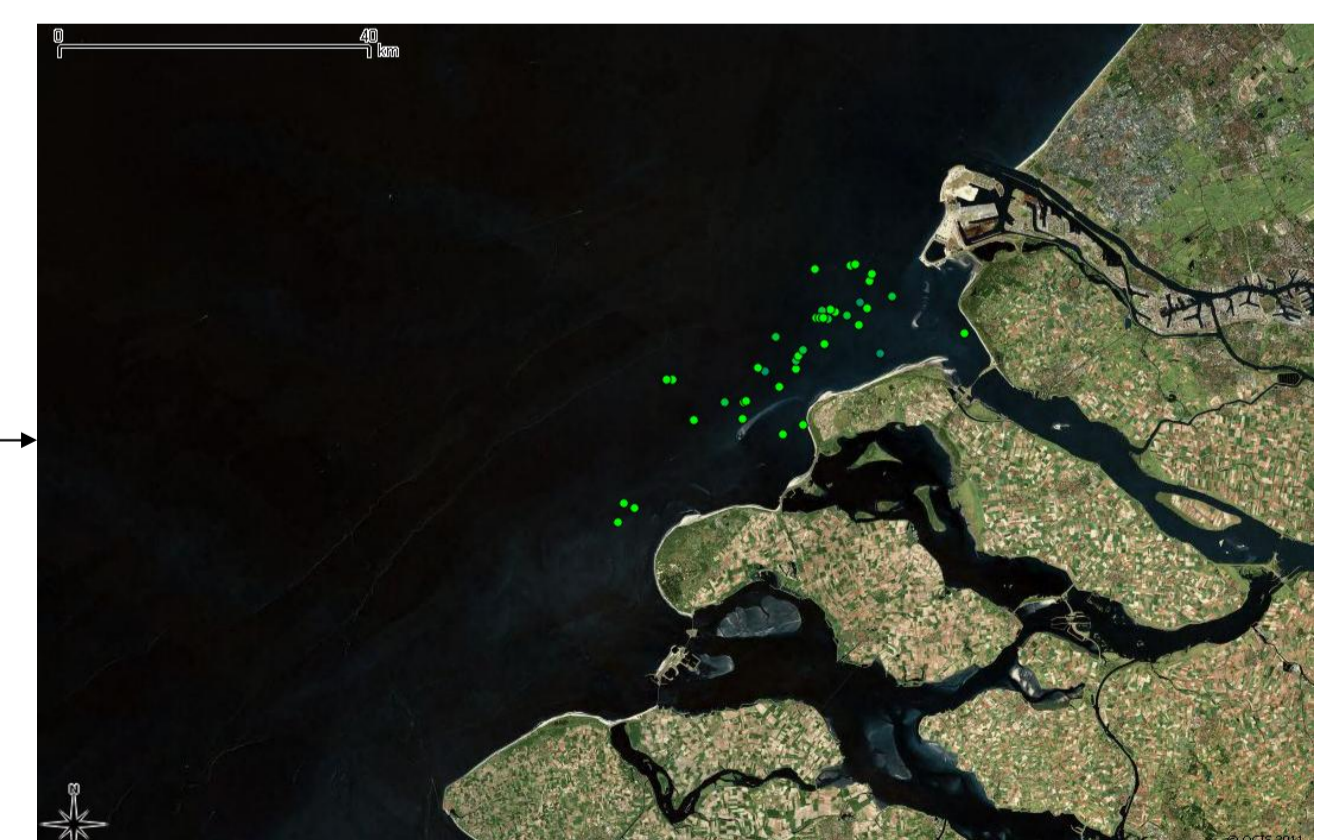
T0 2004-2006
Dry weight of prey (*Ensis*, *Venus*, *Nereis*)



T1 2010-2011
Number of *Melanitta nigra*



T1 2010-2011
Dry weight of prey (*Ensis*, *Venus*, *Nereis*)



Geoserver serves data to:

- QGIS
- Google Earth
- OpenLayers
- ArcGIS

Datamanagement using

- PostgreSQL/PostGIS
- OPeNDAP/THREDDS


Serving data through

- OpenGIS (QGIS)
- WMS, WFS, WCS, GML
- KML (Google Earth)

Analysing using

- OpenGIS (QGIS)
- PostgreSQL/PostGIS (standard SQL)
- Python, R, ...

Powered by:



Gerrit Hendriksen (gerrit.hendriksen@deltares.nl)
Frank Keppel (frank.keppel@deltares.nl)
Visit <http://openearth.eu> for general information

