

# EXTENSIVE ANALYSIS OF POTENTIALITIES AND LIMITATIONS OF A MAXIMUM CROSS-CORRELATION TECHNIQUE FOR SURFACE CIRCULATION BY USING REALISTIC OCEAN MODEL SIMULATIONS

***Bartolomeo Doronzo<sup>12</sup>, Stefano Taddei<sup>1</sup>, Carlo Brandini<sup>12</sup>,  
Maria Fattorini<sup>12</sup>***

**1: Consorzio LaMMA  
2: IBIMET-CNR**

## RESEARCH PROBLEM

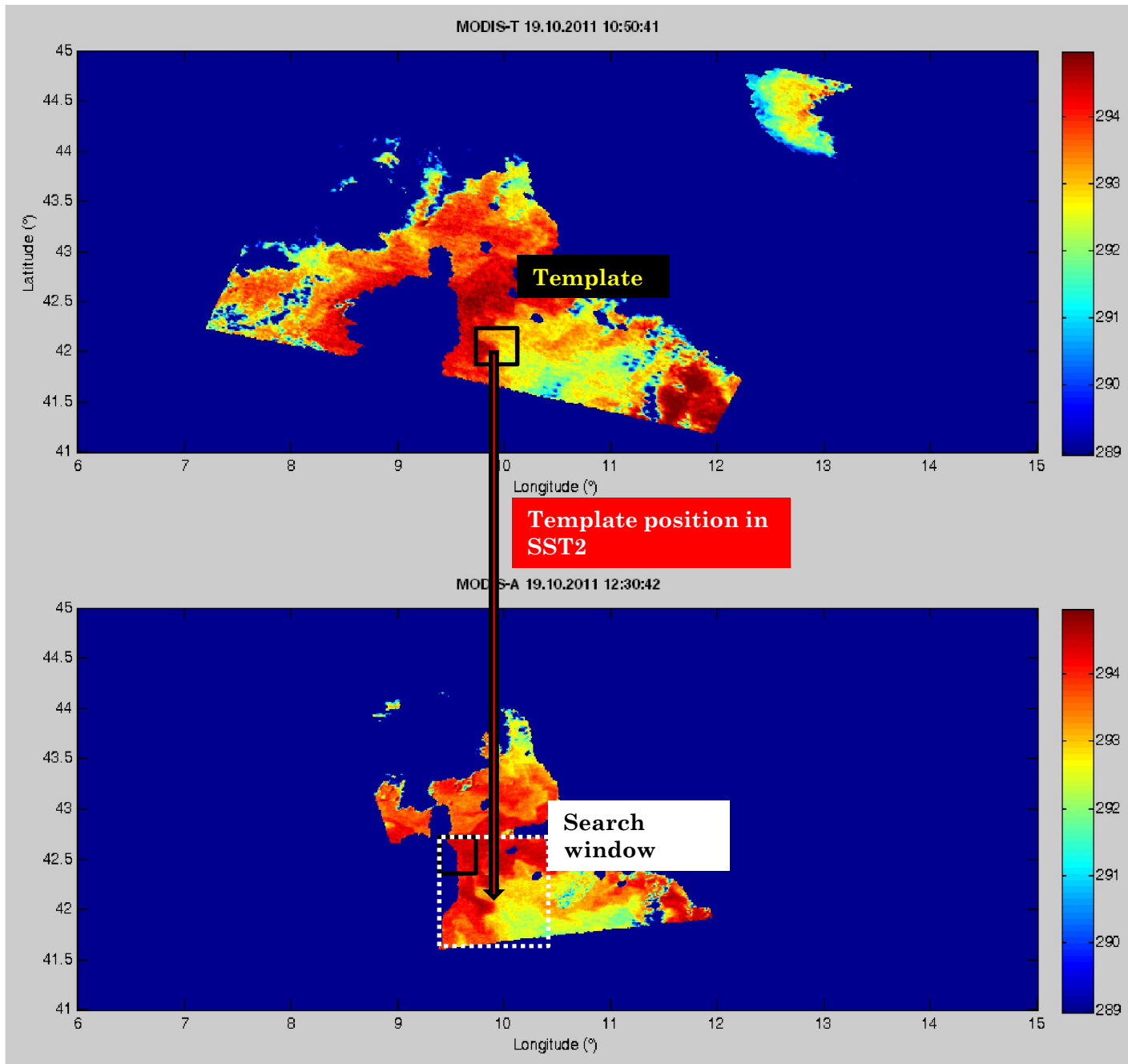
Moored instruments provide high resolution in time but limited spatial coverage.

Ocean surface circulation estimation from sequential satellite imagery give us a synoptic-scale coverage of the surface currents on a quasi-continuous temporal basis.

Here the Maximum Cross-Correlation (MCC) technique, based on processing of an increasingly higher resolution satellite images, is shown.

# CONTENTS

- Maximum Cross-Correlation technique
- Some improvements and algorithm calibration
- Analysis of potentialities and limitations of MCC working on synthetic thermal image
- MCC application to satellite imagery



# MAXIMUM CROSS-CORRELATION TECHNIQUE

Velocity measured:  $V = \frac{\Delta S}{\Delta T}$

Search window amplitude:  $\Delta \text{pixel} = \frac{\Delta T \cdot V_{max}}{r}$

Velocity measurable:  $V_{min} = \frac{r}{\Delta T}$

*V<sub>max</sub> = typical max speed current in that area*

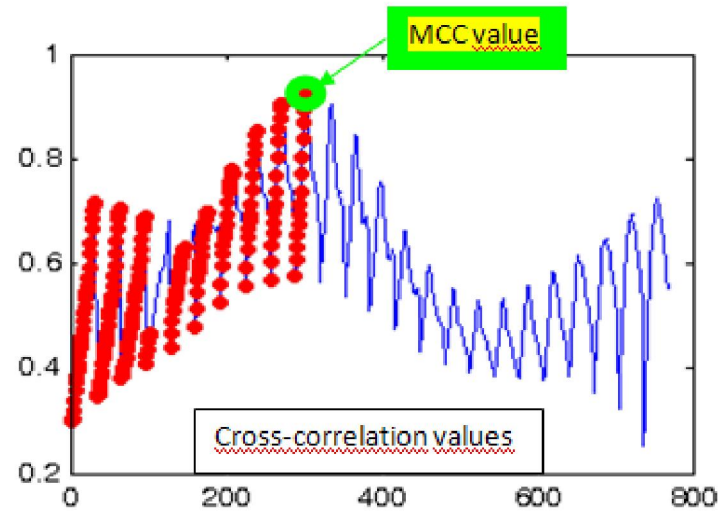
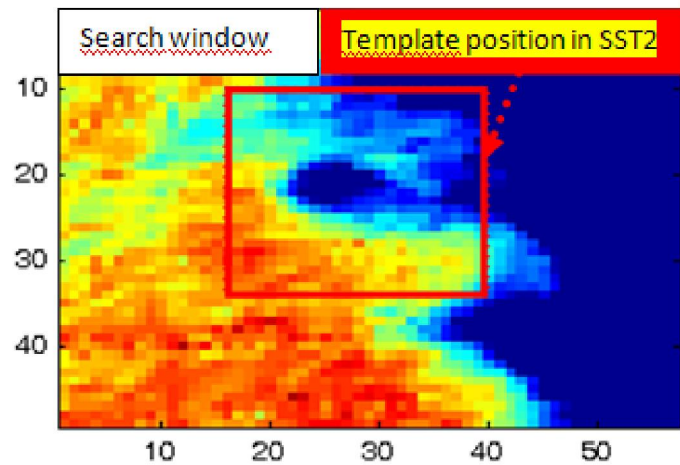
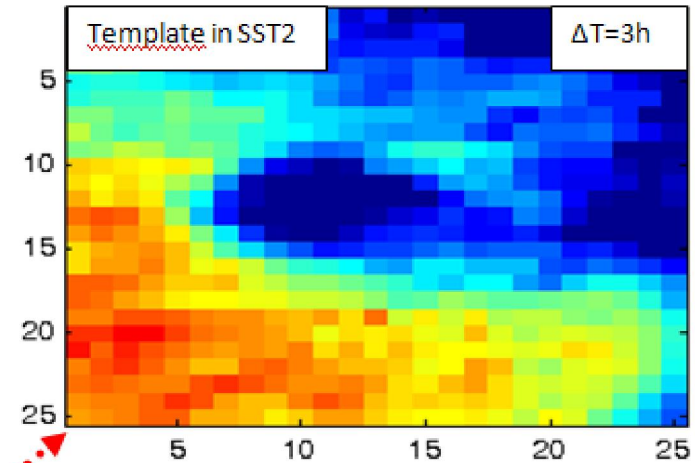
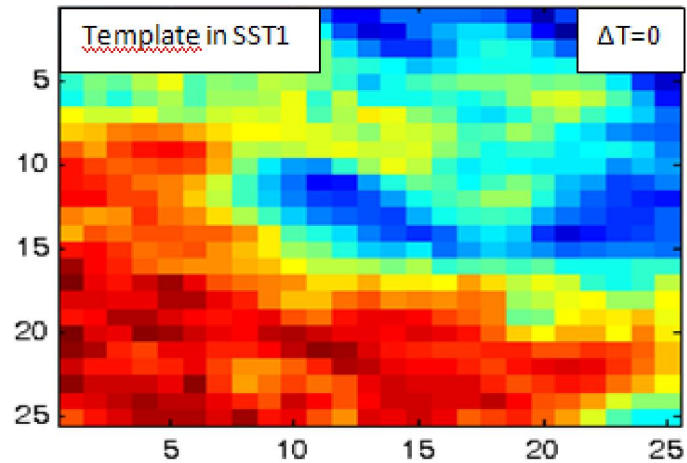
$\Delta T$  = SST interval

$\Delta S$  = template displacement

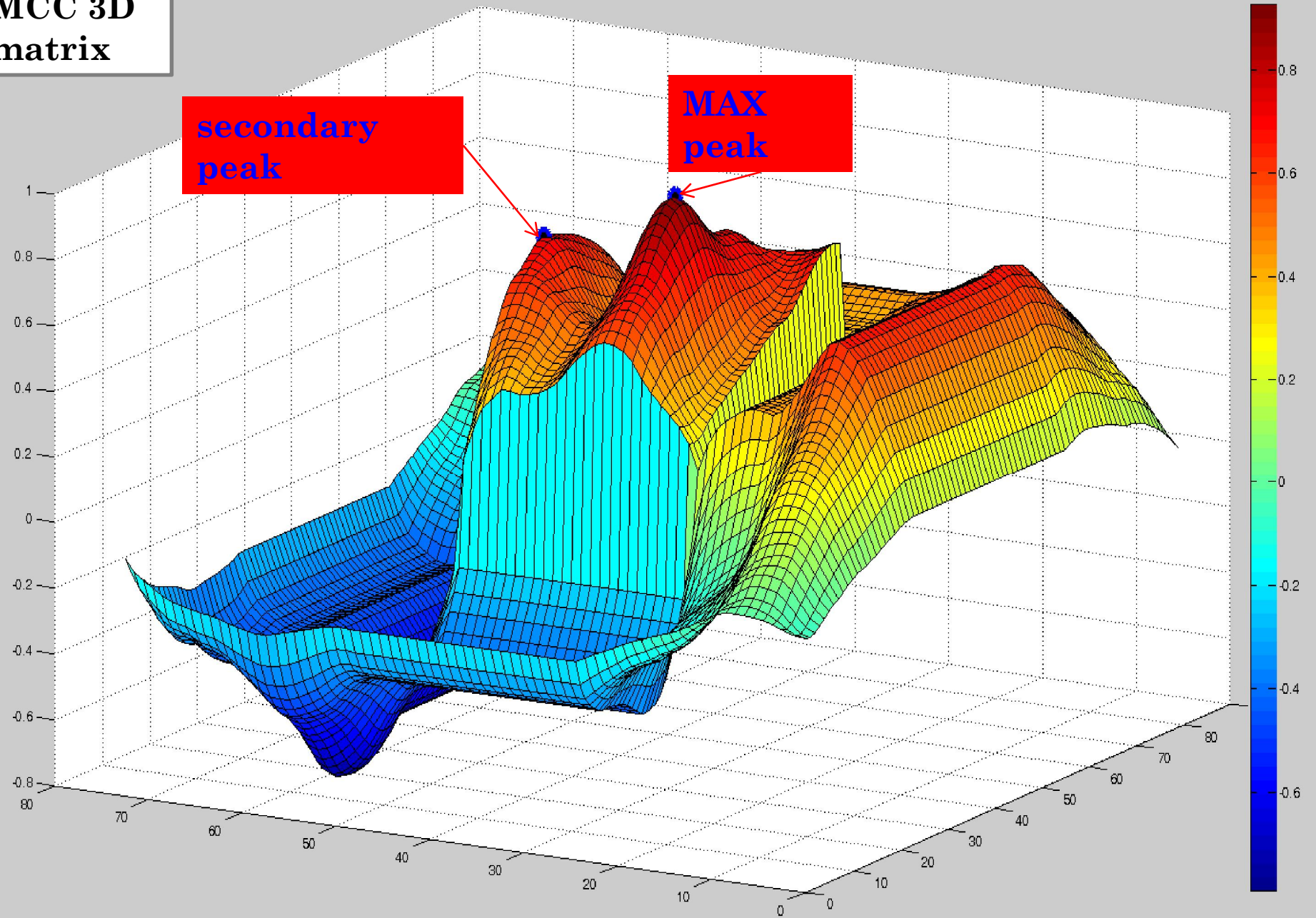
*r = image resolution*

The smallest velocity measurable with 1.1 km of resolution, for 3h time separation, is 9.2 cm/sec, that decreases to 4.6 cm/sec for 6h!

# MAXIMUM CROSS-CORRELATION TECHNIQUE



# MCC 3D matrix



# LIMITATIONS OF THE MCC

- Limitations of the algorithm implementation
- MCC is suitable to detect flows moving along thermal gradient
- Patterns are advected (or uniformly translated) without changes (or with little changes)
- Many satellite images are necessary
- Cloud coverage
- SST or other surface parameter from satellite imagery are passive tracers
- Could not work properly in shallow water





# MCC TECHNIQUE AND SOME IMPROVEMENTS

*MCC algorithm improvements may be implemented during each phases:*

- Preprocessing (noise reduction filters, unsharp contrast filter, background analysis, cloud and land masking)
- Processing (using multiple template windows, MCC-FFT with pixel clouds masked, selection values over adaptive thresholds, pattern rotation, reciprocity algorithm)
- Post-processing (temporal and spatial validation of current vectors)

# Validation





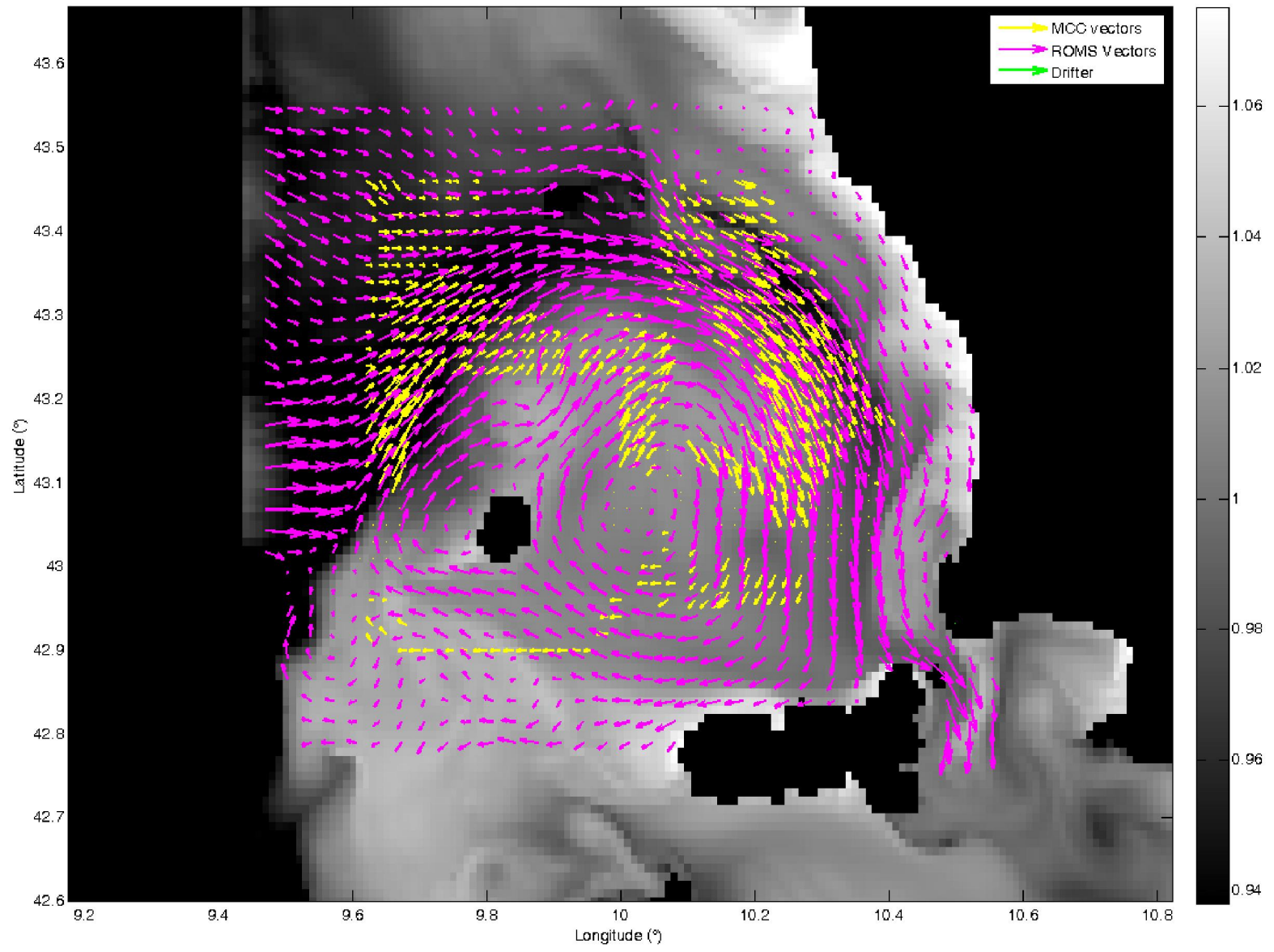
# MCC: SYNTHETIC THERMAL IMAGE ANALYSIS

*In the past many authors used numerical model to validate the MCC technique by mean synthetic data.*

For the first time, an extensive analysis of reliability of the MCC from realistic numerical ocean model ROMS is carried out




MODIS multi-banda, con vettori corrente validati e drifter 03.07.2012 03:00:00




ANALYSIS



MODIS multi-banda, con vettori corrente validati e drifter 03.07.2012 03:00:00



ANALYSIS

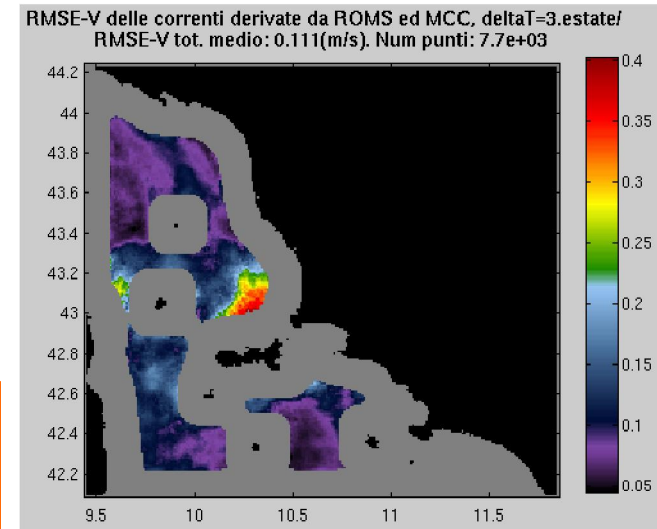
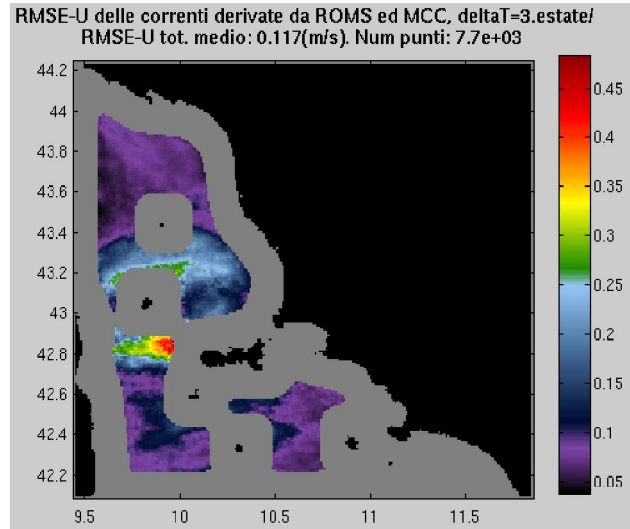


# MCC: SYNTHETIC THERMAL IMAGE ANALYSIS

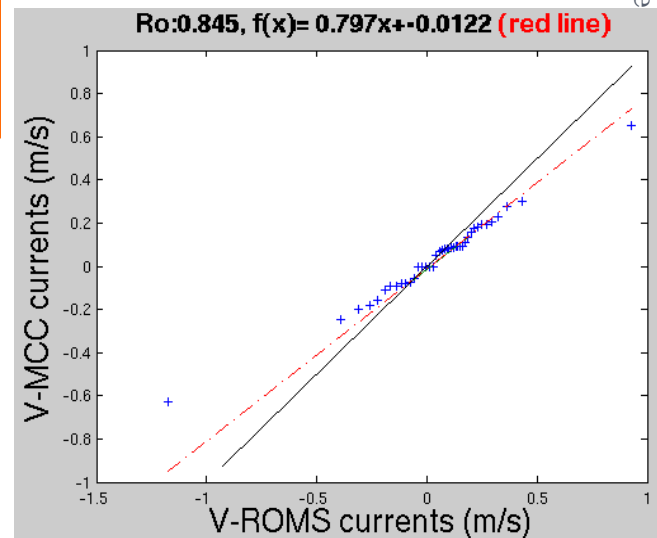
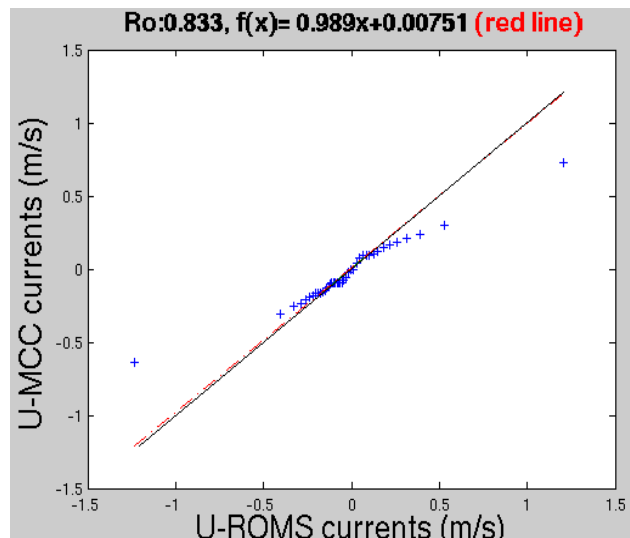
- Seasonal analysis
- Diurnal and Nighttime cycles
- Windows template amplitude effects
- Time step effects
- Effects of averaging data currents (spatial and temporal)
- *Test noise effect on the synthetic images and real images simulation (work in progress)*

# MCC: SYNTHETIC THERMAL IMAGE ANALYSIS

## SEASONAL ANALYSIS



RMSE for each pixel value and quantile plot in the summer season





# MCC: SYNTHETIC THERMAL IMAGE ANALYSIS

## *SEASONAL ANALYSIS*

<u>Season</u>	RMSE Ucomponent	RMSE Vcomponent	Corr. Ucomponent	Corr. Vcomponent	RMSE Angle	Template Amplitude (pixel)
Summer	0.117	0.111	0.833	<b>0.845</b>	33.4	16
Autumn	0.107	0.148	0.728	0.758	34.6	16
Winter	0.108	0.125	0.71	0.68	41	16
Spring	<b>0.083</b>	<b>0.099</b>	<b>0.839</b>	0.833	<b>33.2</b>	16

# MCC: SYNTHETIC THERMAL IMAGE ANALYSIS

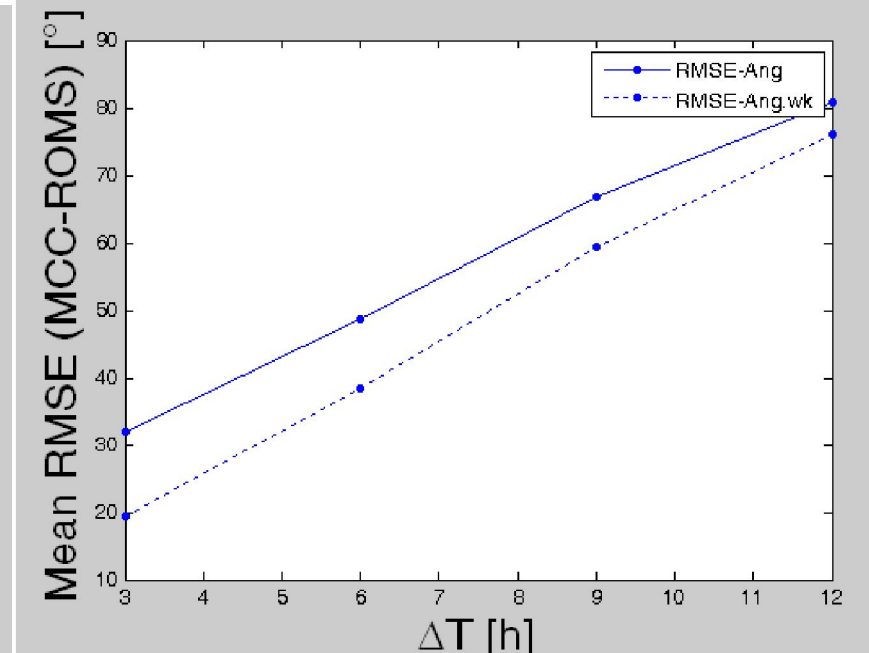
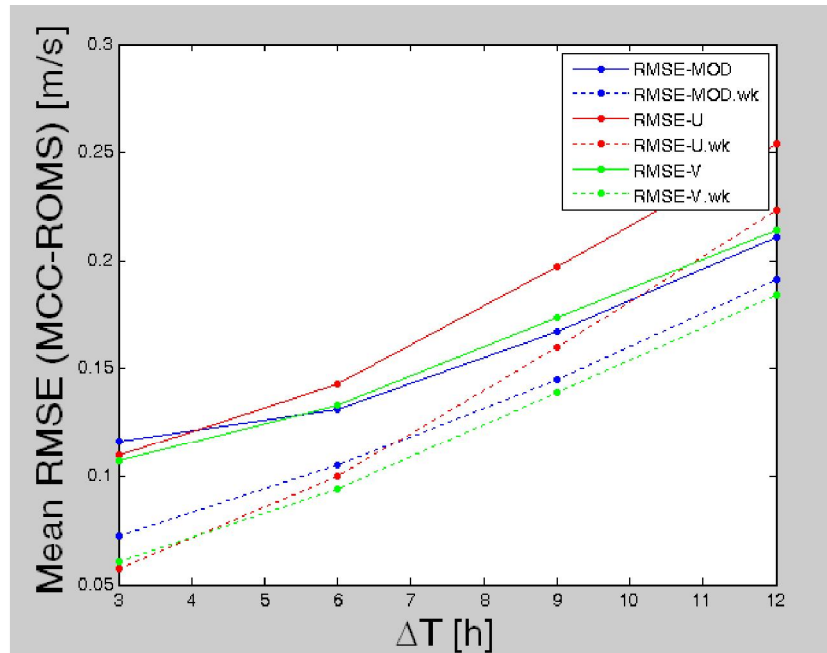
## *NIGHTTIME AND DAYTIME ANALYSIS*

Nighttime						
Season	RMSE Ucomponent	RMSE Vcomponent	Corr. Ucomponent	Corr. Vcomponent	RMSE Angle	Template Ampl. (pixel)
Summer	0.113	0.106	<b>0.846</b>	<b>0.841</b>	<b>30.4</b>	16
Autumn	0.107	0.143	0.737	0.742.	32.8	16
Winter	0.106	0.119	0.685	0.686	40.2	16
Spring	<b>0.079</b>	<b>0.091</b>	0.84	0.83	31.3	16

Daytime Warming						
Season	RMSE Ucomponent	RMSE Vcomponent	Corr. Ucomponent	Corr. Vcomponent	RMSE Angle	Template Ampl. (pixel)
Summer	0.121	0.117	0.811	<b>0.853</b>	35.2	16
Autumn	0.105	0.149	0.728	0.775	34	16
Winter	0.109	0.13	0.728	0.678	38.1	16
Spring	<b>0.084</b>	<b>0.11</b>	<b>0.837</b>	0.838	<b>32.2</b>	16

# MCC: SYNTHETIC THERMAL IMAGE ANALYSIS

## TIME STEP AND EFFECTS OF AVERAGING DATA CURRENTS

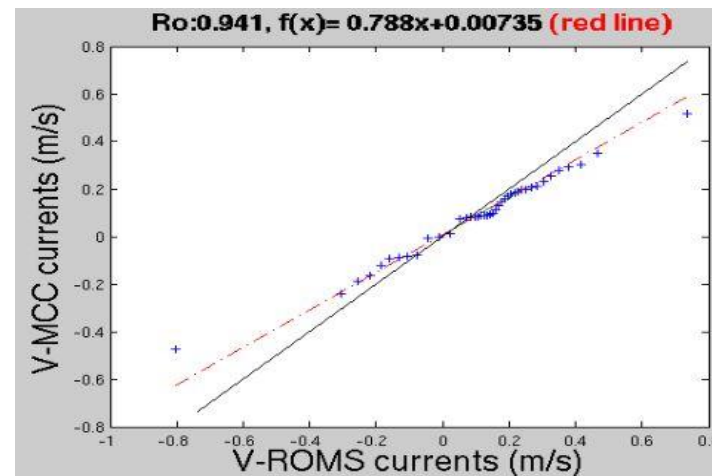
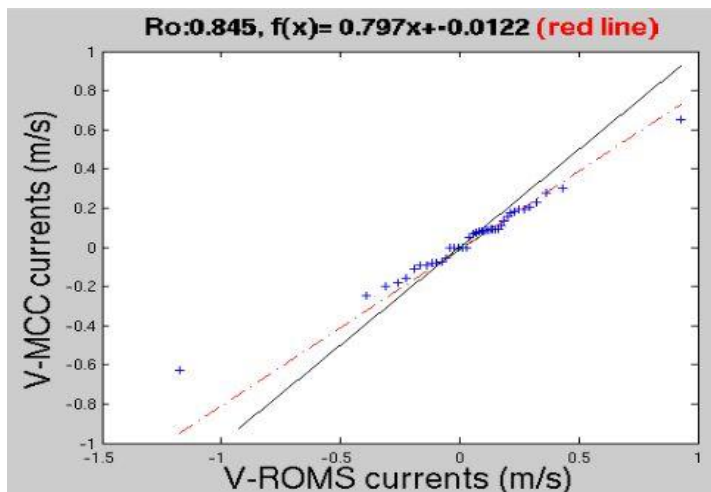
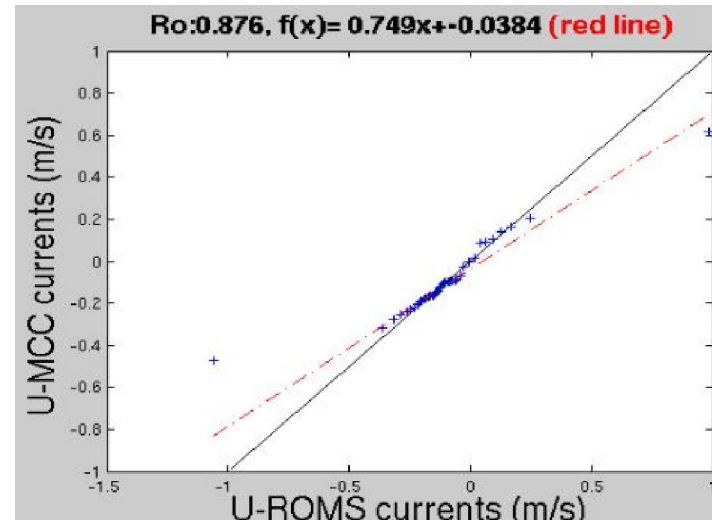
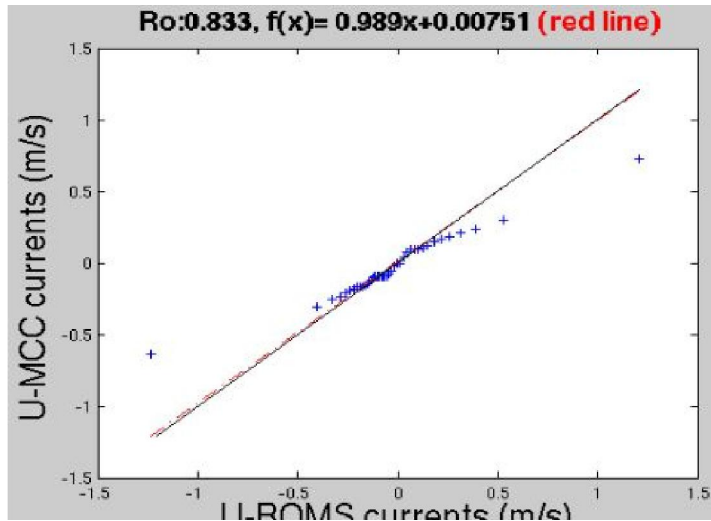


*Temporal mean effects*

JONSMOD, Brussels, May 12-14, 2014

# MCC: SYNTHETIC THERMAL IMAGE ANALYSIS

## *EFFECTS OF AVERAGING DATA CURRENTS*

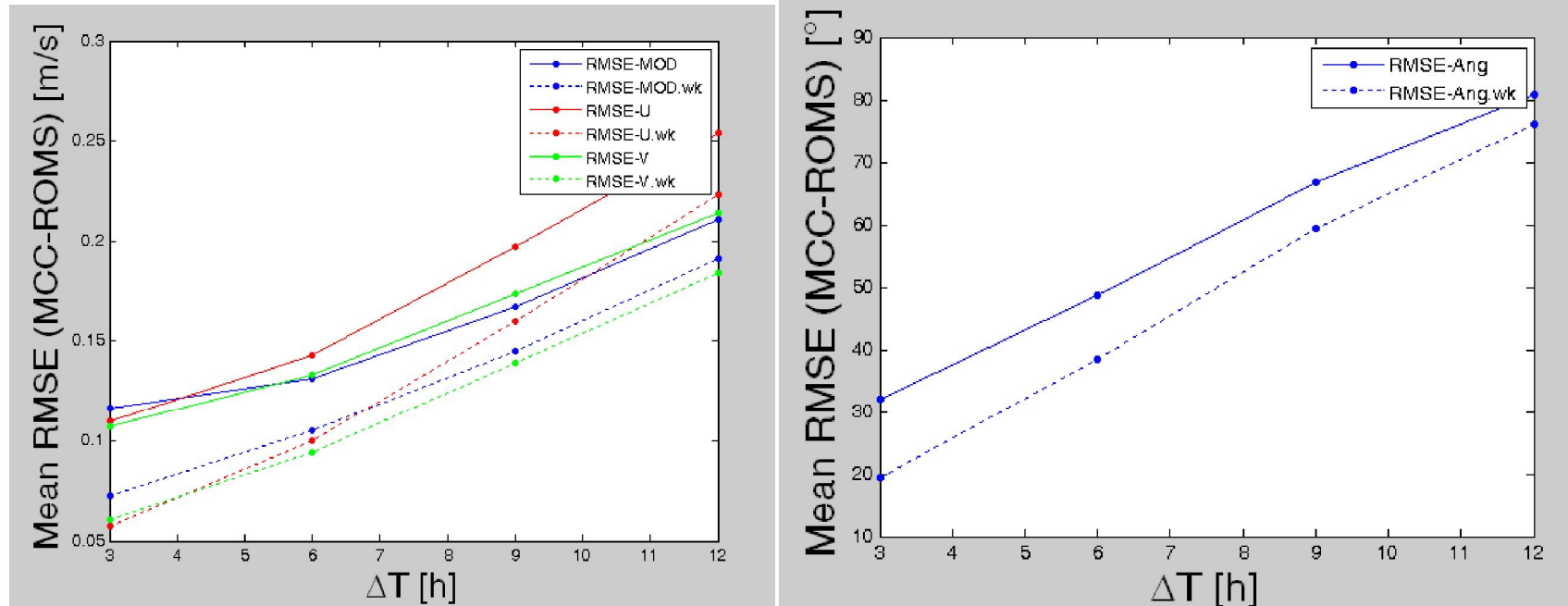


JONSMOD, Brussels, May 12-14, 2014

*Spatial mean effects*

# MCC: SYNTHETIC THERMAL IMAGE ANALYSIS

## *TIME STEP AND EFFECTS OF AVERAGING DATA CURRENTS*



*Temporal mean effects*

JONSMOD, Brussels, May 12-14, 2014

## SYNTHETIC ANALYSIS - CONCLUSIONS

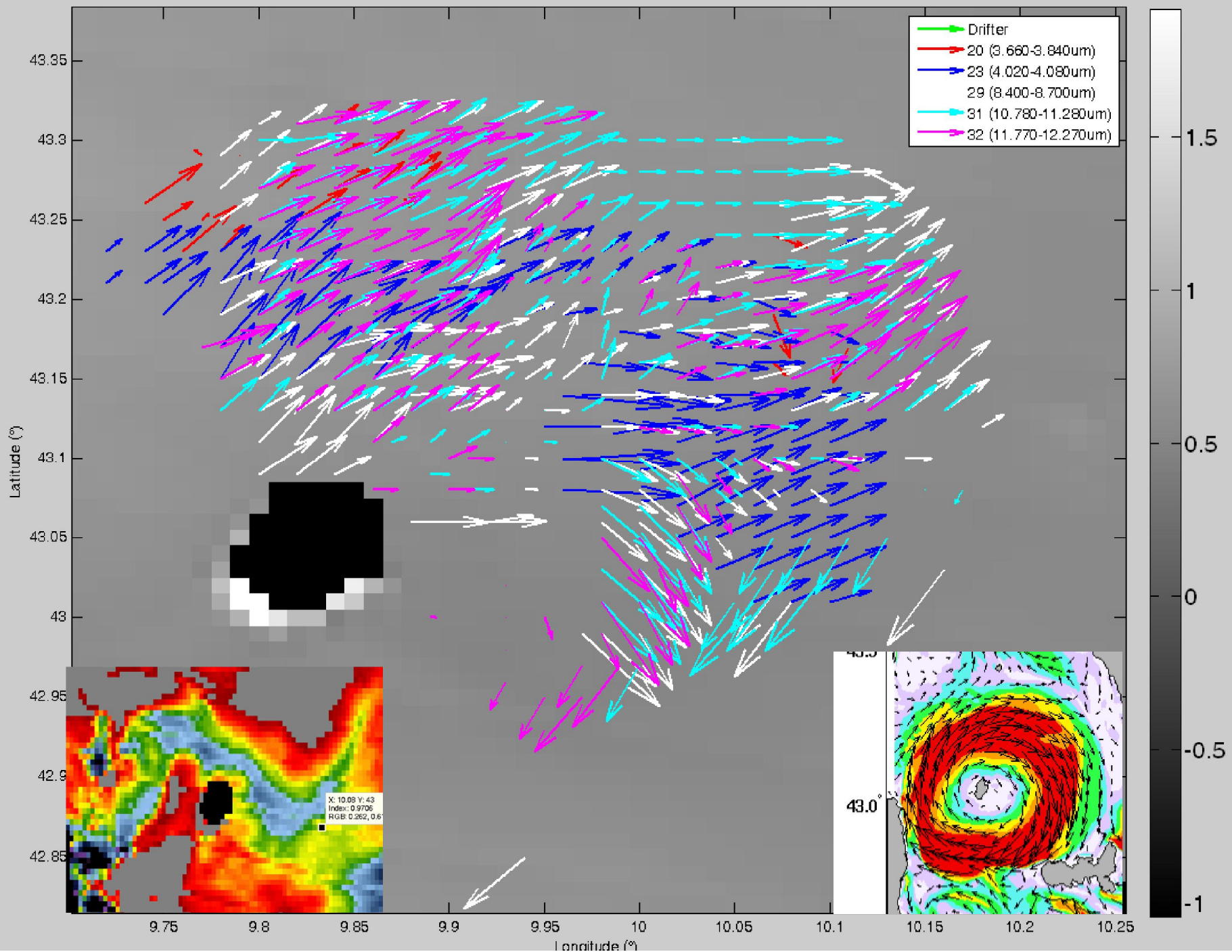
- High MCC seasonal variability (good results in summer and spring) due to SST gradient and clouds presence
- Diurnal and nighttime variability (warming and cooling fluxes)
- Existence of an optimal windows template amplitude (not shown here) and critical choice of interval time
- Beneficial effects of averaging data currents (spatial and temporal)
- Necessity to analyze behavior of other tracers and real satellites data

## APPLICATION TO SATELLITE IMAGERY

*Real tests with AQUA/TERRA (MODIS), METOP-A (AVHRR) SST and single band signal.*

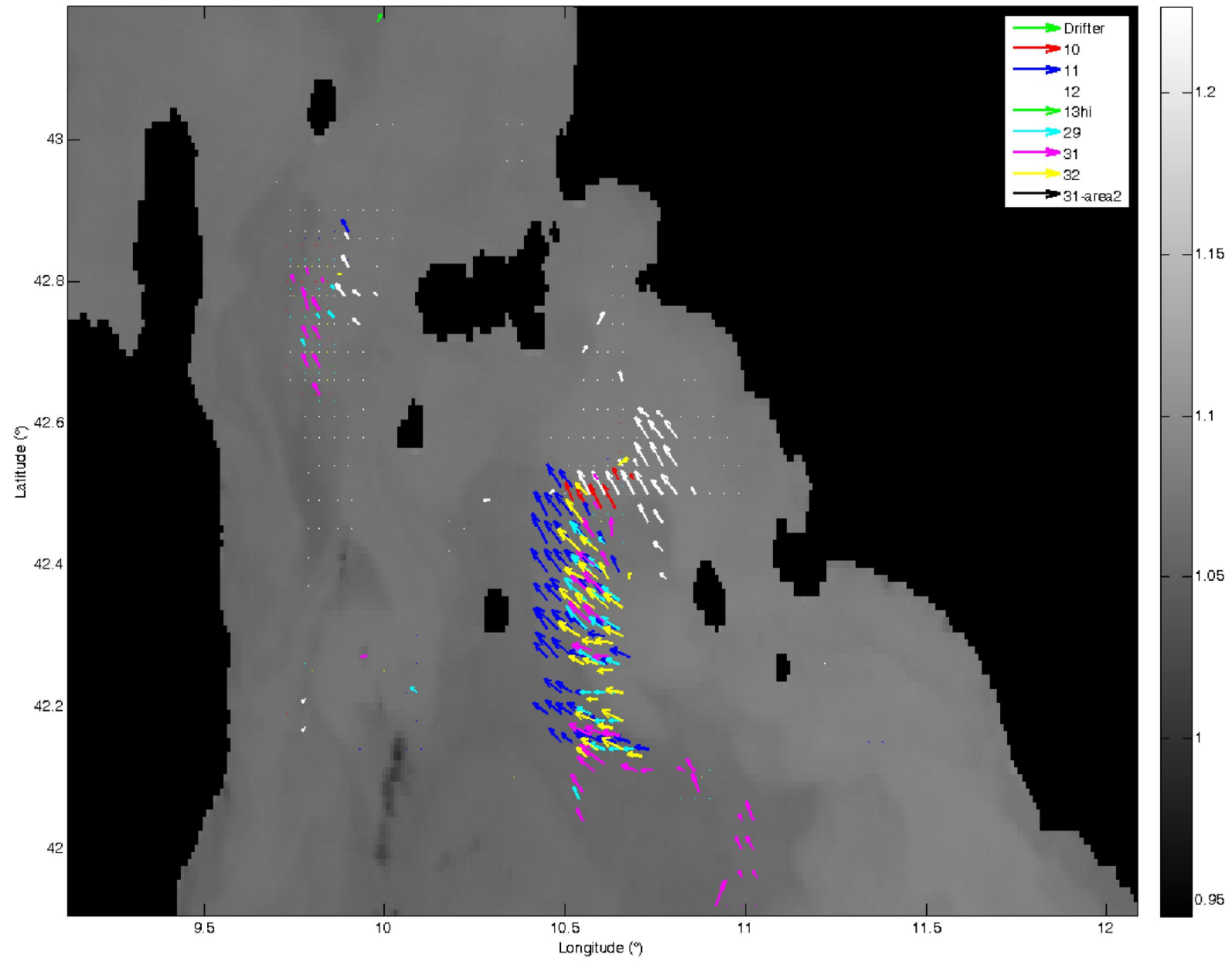
- *SST global 1.1 km from GHRSSST L2P distribution*
- *Chlorophyll from OceanColor MODIS L2*
- *Single band calibrated radiances at 1 km in reflected (phytoplankton and biogeochemical bands ) and emissive solar bands from MODIS L1B (MOD021).*

MODIS multi-banda, con vettori corrente validati e drifter 03.07.2012 10:40:00

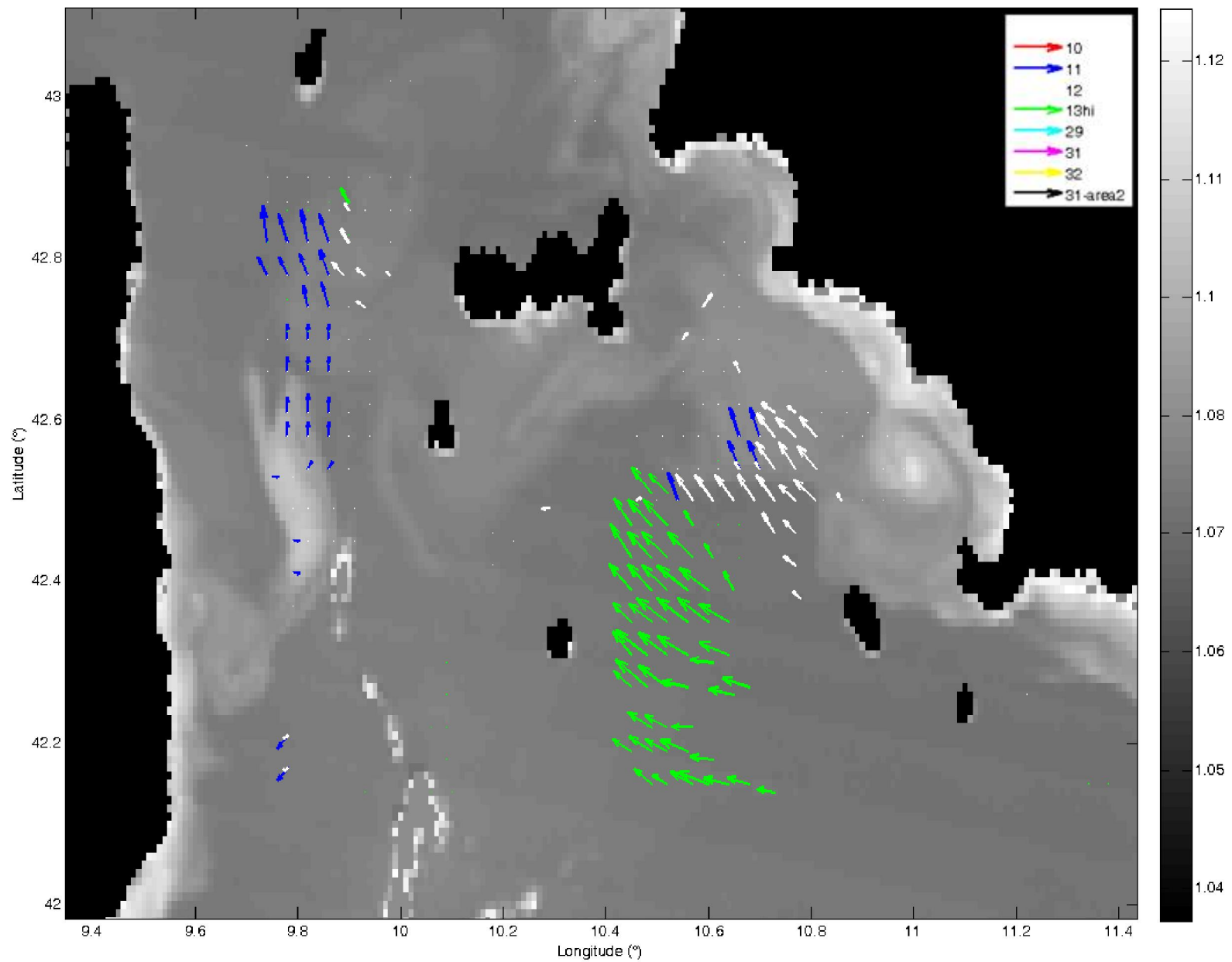





MODIS multi-banda, con vettori corrente validati e drifter 10.11.2011 10:15:00



MODIS-T-band-5 con vettori corrente validati e drifter 10.11.2011 10:15:00



MODIS multi-banda, con vettori corrente validati e drifter 10.11.2011 10:15:00



Thank you!