

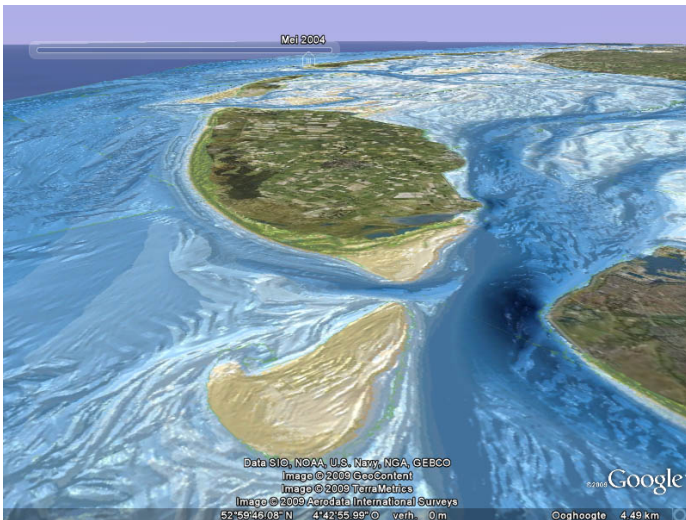
# OpenEarth

OpenEarth.nl - OpenEarth.eu: [Home](#) [Data](#) [Products](#) [Tools&tutorials](#) [Forum](#) [Search](#) [Join@LinkedIn](#)

## What is OpenEarth?

OpenEarth is a free and open source initiative to deal with [Data](#), [Models](#) and [Tools](#) in earth science & engineering projects, currently mainly marine & coastal. In current practice, research, consultancy and construction projects commonly spend a significant part of their budget to setup some basic infrastructure for data and knowledge management. Most of these efforts disappear again once the project is finished. As an alternative to these ad-hoc approaches, OpenEarth aims for a more continuous approach to data & knowledge management. It provides a platform to archive, host and disseminate high quality data, state-of-the-art model systems and well-tested tools for practical analysis. Through this project-superseding approach, marine & coastal engineers and scientists can learn from experiences in previous projects and each other. This may lead to considerable efficiency gains, both in terms of budget and time. The following papers describe the OpenEarth approach in more detail: [Terra et Aqua, 2013](#), [NCK 2012](#) & [WODCON 2010](#).

Within the OpenEarth community two types of users can be distinguished: 1) [#OpenEarth users](#) and 2) [#OpenEarth developers](#).



## OpenEarth users

OpenEarth users are particularly interested in using data, models and tools that have become available through OpenEarth for project purposes. For these users easily installable software packages as well as user manuals and tutorials are available in the [OpenEarth Product Suite](#). An explanation on how to get access to data is given in the [Getting started](#) section.

## OpenEarth developers









OpenEarth developers participate actively in the dissemination of new datasets and model systems and the development & improvement of all kinds of handy tools. If you wanna be an OpenEarth developer, please follow this link to learn about the [five easy steps to become an OpenEarth developer](#).

## About us

OpenEarth is, amongst others, supported by the concerted effort of professionals from Deltares, Delft University of Technology's Hydraulic Engineering and Environmental Fluid Mechanics sections, Van Oord Dredging and Marine Contractors, Arcadis-Alkyon and UNESCO-IHE. Please visit our OpenEarth LinkedIn group to see the more than 400 members. More background information on OpenEarth can be found here.



### Quick links












	<p><b>Getting started / sign-up</b> data, models &amp; tools</p>
	<p><b>Google Earth gallery</b> data visualisations in Google Earth™</p>
	<p><b>GitHub</b> Our GitHub organisation</p>
	<p><b>Join OpenEarth</b> SubVersion repository Matlab &amp; more</p>
	<p><b>OpenEarth WebGIS viewer</b> RWS Kustlijnzorg</p>
	<p><b>OpenEarth webGIS viewer</b> Building with Nature</p>
	<p><b>OpenEarth Product Suite</b> Released software</p>
	<p><b>Links</b> OpenEarths approach to knowledge</p>

## News

### Blog Posts

NCK 2016 sprint session metocean data created by Gerben J. de Boer	OpenEarth	07-01-2016
OpenEarth DataLab cooperation agreement Deltares - 3TU.Datacentrum created by Kees den Heijer	OpenEarth	27-11-2015
NCK 2015 sprintsession grain size data created by Gerben J. de Boer	OpenEarth	23-02-2015
OpenEarthTools now readable for anonymous users created by Fedor Baart	OpenEarth	21-10-2014
Data Science Symposium, Oct 31st created by Kees den Heijer	OpenEarth	06-10-2014
3Di at IEMSS 2014 created by Fedor Baart	Fedor Baart	18-06-2014
OpenEarth at Github created by Fedor Baart	OpenEarth	15-05-2014
Visualizing the Alcatraz escape created by Fedor Baart	Fedor Baart	20-03-2014
March 26th - sprintsession at NCK days on zandmotor data created by Kees den Heijer	OpenEarth	13-02-2014
Python for engineers created by Fedor Baart	Fedor Baart	19-11-2013
2 OpenEarth events OpenGIS data management 1 nov and Delft3D processing 4 nov created by Gerben de Boer	OpenEarth	25-10-2013
Webinar on use of OpenEarthTools with focus on Delft3D-Flow created by Gerben de Boer	OpenEarth	07-08-2013
May 30th WaLTER sprintsession for OPeNDAP, PostGresSQL in Matlab, R at NIOZ, Texel created by Gerben de Boer	OpenEarth	21-05-2013
L&R python lunch lecture created by Fedor Baart	Fedor Baart	13-05-2013
JARKUS transects up to 2012 available on OpenDAP created by Kees den Heijer	OpenEarth	27-02-2013

### Recently Updated

-  CSW primer  
31-01-2019 • updated by Ioanna Micha • [view change](#)
-  ContentHeader  
17-01-2019 • updated by Gerrit Hendriksen • [view change](#)
-  Data sharing initiatives  
08-11-2018 • updated by J.C.Shen • [view change](#)
-  Data sharing initiatives  
21-09-2018 • updated by Kees den Heijer • [view change](#)
-  Data sharing initiatives  
19-06-2018 • updated by Gerrit Hendriksen • [view change](#)
-  Data sharing initiatives  
09-03-2018 • updated by Vincent van Zelst • [view change](#)
-  PMR-NCV  
21-02-2018 • updated by Gerrit Hendriksen • [view change](#)
-  The Science behind the MI-SAFE tool  
21-12-2017 • updated by Edward P. Morris • [view change](#)
-  test MI-SAFE webviewer  
07-12-2017 • updated by Bob Smits • [view change](#)
-  MI-SAFE  
07-12-2017 • updated by Bob Smits • [view change](#)
-  Data sharing initiatives

04-12-2017 • updated by [Lilia Angelova](#) • [view change](#)



[The value of MI-SAFE](#)

16-11-2017 • updated by [Gloria Peralta](#) • [view change](#)



[EMODnet and Services](#)

14-11-2017 • updated by [Gerrit Hendriksen](#) • [view change](#)



[OPenDAP servers](#)

02-11-2017 • updated by [Willem Stolte](#) • [view change](#)



[EU logo.png](#)

23-10-2017 • attached by [Gloria Peralta](#)