

Download

[Projects](#) [Publications](#) [Download](#) [Internships](#) [News](#) [Contact information](#)

Lectures Density dependent groundwater flow, IHE, Delft, 17-18-22-24 June 2020

Download: [Powerpoint presentation sheets: pdf format](#)

Download: [Lecture Notes: Density Dependent Groundwater Flow](#)

Download: [Animations](#)

Exercises

Vertical interface:

- **Download:** [Vertical interface: pdf document](#)
- **Download:** [Vertical interface: word docx document](#)
- **Download:** [Vertical interface: PMWIN files](#)

Freshwater lens:

- **Download:** [Freshwater lens: pdf document](#)
- **Download:** [Freshwater lens: word docx document](#)
- **Download:** [Freshwater lens: PMWIN files](#)

Henry's problem:

- **Download:** [Henry's problem: pdf document](#)
- **Download:** [Henry's problem: word docx document](#)
- **Download:** [Henry's problem: PMWIN files](#)

Elder's problem:

- **Download:** [Elder's problem: pdf document](#)
- **Download:** [Elder's problem: PMWIN files](#)

Download: [word documents Henry, Elder, Vertical Interface, Freshwater Lens](#)

Additional material

Download: [info on numerical dispersion and oscillation: Chapter 8, p. 119-132](#)

Download: [animation Elder](#)


Download: [Solution exercises lecture notes](#)

Total Commander: [link](#)

Download: [Some Total Commander Hotkeys](#)

Movies

- [Slim Water Management, case Rijnland](#)
- [Innovatie in Perkpolder, peilbuizen beschermen grondwater tegen verzilting](#)
- [The Challenges of Saline Groundwater](#)
- [Zoetwater zelfvoorzienendheid, Deltaproof](#)
- [GO-FRESH: Ondergrondse waterbergingsproeven Proeftuin Zuidwestelijke Delta](#)
- [Kansrijke oplossingen voor een robuuste zoetwatervoorziening \(Uitleg GO-FRESH 3 proeven, 4m20s\)](#)
- [Kreekrug Infiltratie Proef in bedrijf \(2m39s\)](#)
- [De effectiviteit van het doorspoelen van polders in Nederland](#)
- [De bronnen van verzilting, en de lange geschiedenis die eraan voorafgaat, case NL](#)
- [Nederland, een Landschap gevormd door Mens en Natuur](#)



Course Hazards and risk assessment GEO4-4425, Utrecht University, 20 March 2020

Topic: Vulnerability of groundwater systems to flooding events

- Download: [Powerpoint presentation: pdf format](#)
- Download: [Effect saline flooding event on groundwater: pdf document](#)
- Download: [saltfresh_flooding: PMWIN files, Exercise 1](#)
- Download: [saltfresh_flooding: PMWIN files, Exercise 5](#)

Regional Workshop on Saltwater Intrusion Modeling & Implications of Sea Level Rise, July 23-24, 2014

Lecture Notes Density Dependent Groundwater Flow: Salt water intrusion in coastal aquifers

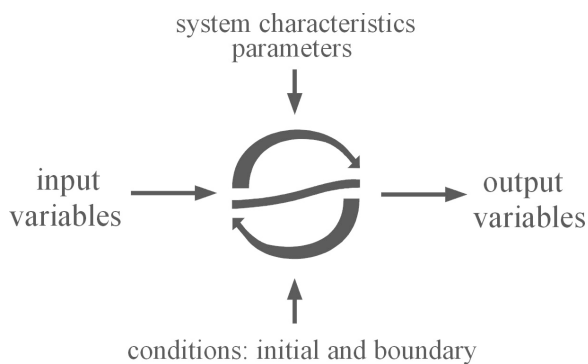
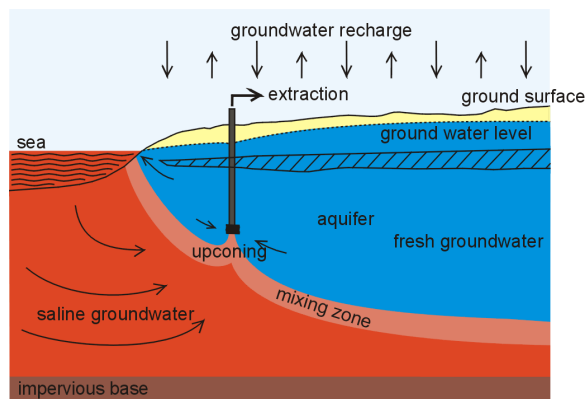
Auteur: Gualbert Oude Essink
Dictaat: [Density Dependent Groundwater Flow](#)

- 1 Introduction
- 2 Characteristics of a density dependent groundwater system
- 3 Freshwater head
- 4 The concept of a fresh-saline interface
- 5 Control of salt water intrusion
- 6 Numerical modelling
- 7 Salt water intrusion in the Netherlands
- 8 Heat transport in porous media: introduction

Lecture Notes Groundwater Modelling

Auteur: Gualbert Oude Essink
Dictaat: [Groundwater Modelling](#)
PART I Modelling Protocol

- 1 Introduction
- 2 Classification of mathematical models
- 3 Methodology of modelling
- 4 Data gathering
- PART II Groundwater Modelling**
- 5 Introduction
- 6 Mathematical description of hydrogeologic processes
- 7 Solution techniques
- 8 Numerical aspects of groundwater models
- 9 Some selected groundwater codes



Animations: examples of salinisation processes

Henry's profile with sea level rise	3D zoet-zout verdeling ondergrond NL	Fresh water injection to combat salinisation	3D zoet-zout verdeling ondergrond Texel	Region partly c
-----------------------------------------------------	------------------------------------------------------	--------------------------------------------------------------	---------------------------------------------------------	---------------------------------

Henry's profile with sea level rise	3D zoet-zout verdeling ondergrond NL	Fresh water injection to combat salinisation	3D zoet-zout verdeling ondergrond Texel	Regional captured

<p>Physical barrier in the coastal zone</p>	<p>Dutch profile: extraction, upconing and low inland levels</p>	<p>Profile over 3D model: effect sea level rise on salinisation</p>	<p>Movement of the island De Griend (NL): creation of a freshwater lens</p>	<p>Evo lens</p>
Physical barrier in the coastal zone	Dutch profile extraction, upconing and low inland levels	Profile over 3D model: effect sea level rise on salinisation	Movement of the island De Griend (NL): creation of a freshwater lens	Evo lens

<p>Upconing saline groundwater under a low-lying area</p>	<p>Ontwikkeling van een zoetwaterlens</p>	<p>3D salinity groundwater distribution of the Nile Delta, Egypt</p>
Upconing saline groundwater under a low-lying area	Development lens	Nile delta

CRYTECHSALIN

Download: [Proceedings Meeting 21-24 September 2002, Scanzano, Italy](#)

Homage Prof. Custodio:

article: [Salinisation of groundwater resources in the Dutch Deltaic Area: modelling, monitoring, Climate Change and Solutions](#)